



SUBJECT PROPERTY


STATE HWY-180



OHANA LN

COUR RD

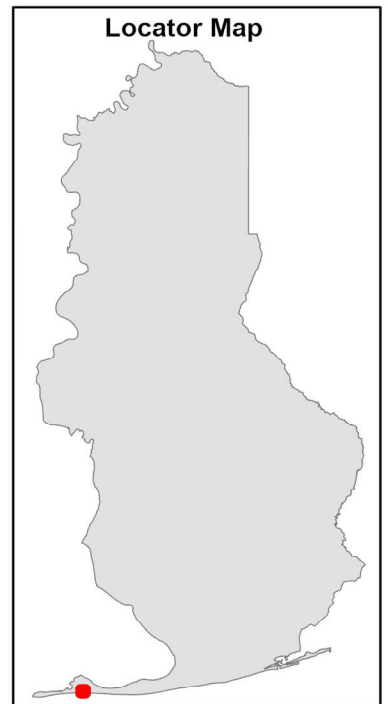
CORTEZ ST

BEACH BLVD



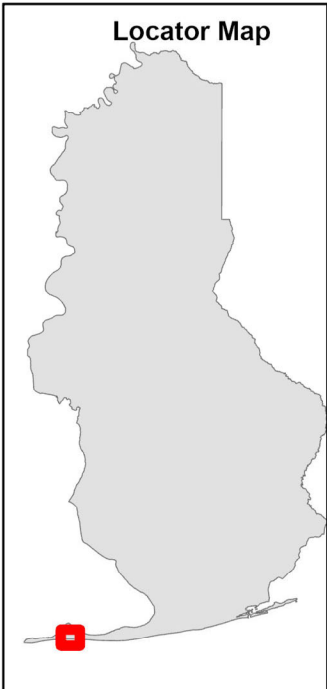
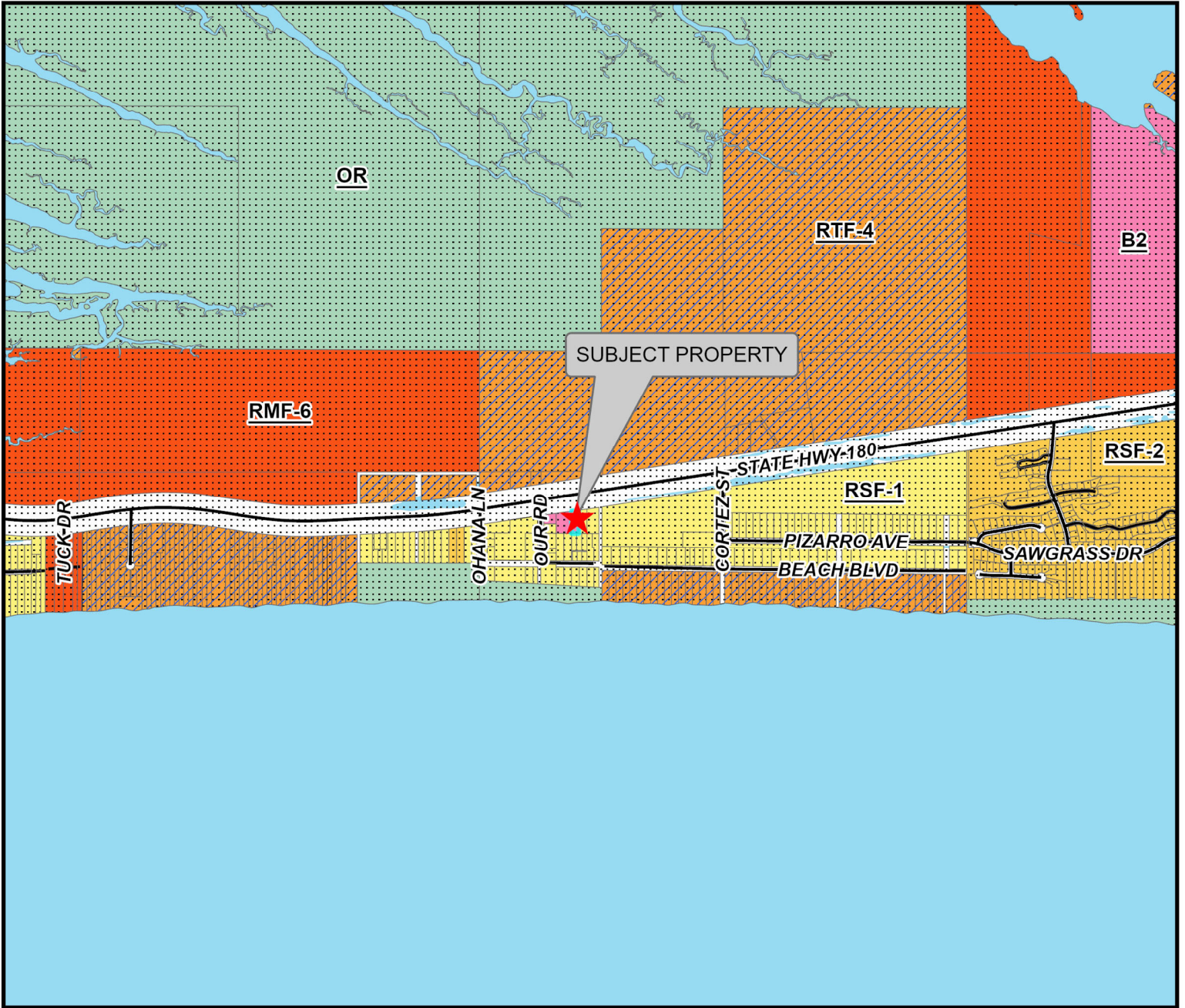
-  Place of Worship
-  School Locations
-  911 STREETS
-  Parcels

**A RESTAURANT GROUP, LLC dba SASSY BASS  
 MARKET PLACE  
 5180 HWY 180, STE. D, GULF SHORES, ALABAMA  
 36542  
 ABC LICENSE**


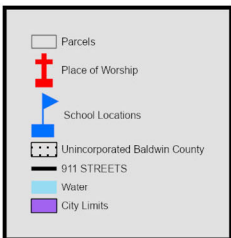


The information contained in this representation of digital data distributed by the Baldwin County Commission's Planning and Zoning Department is derived from a variety of public and private sources and is considered to be dependable. However, the accuracy, completeness, and currency thereof are not guaranteed. The Baldwin County Commission makes no warranties, expressed or implied, as to the accuracy, completeness, currency, reliability, or suitability of information or data contained in or generated from the County Geographic Database for any particular purpose. Additionally, the Baldwin County Commission or any agent, servant, or employee thereof assume no liability associated with the use of this data, and assume no responsibility to maintain it in any matter or form. For more information concerning this map call 251.580.1655.


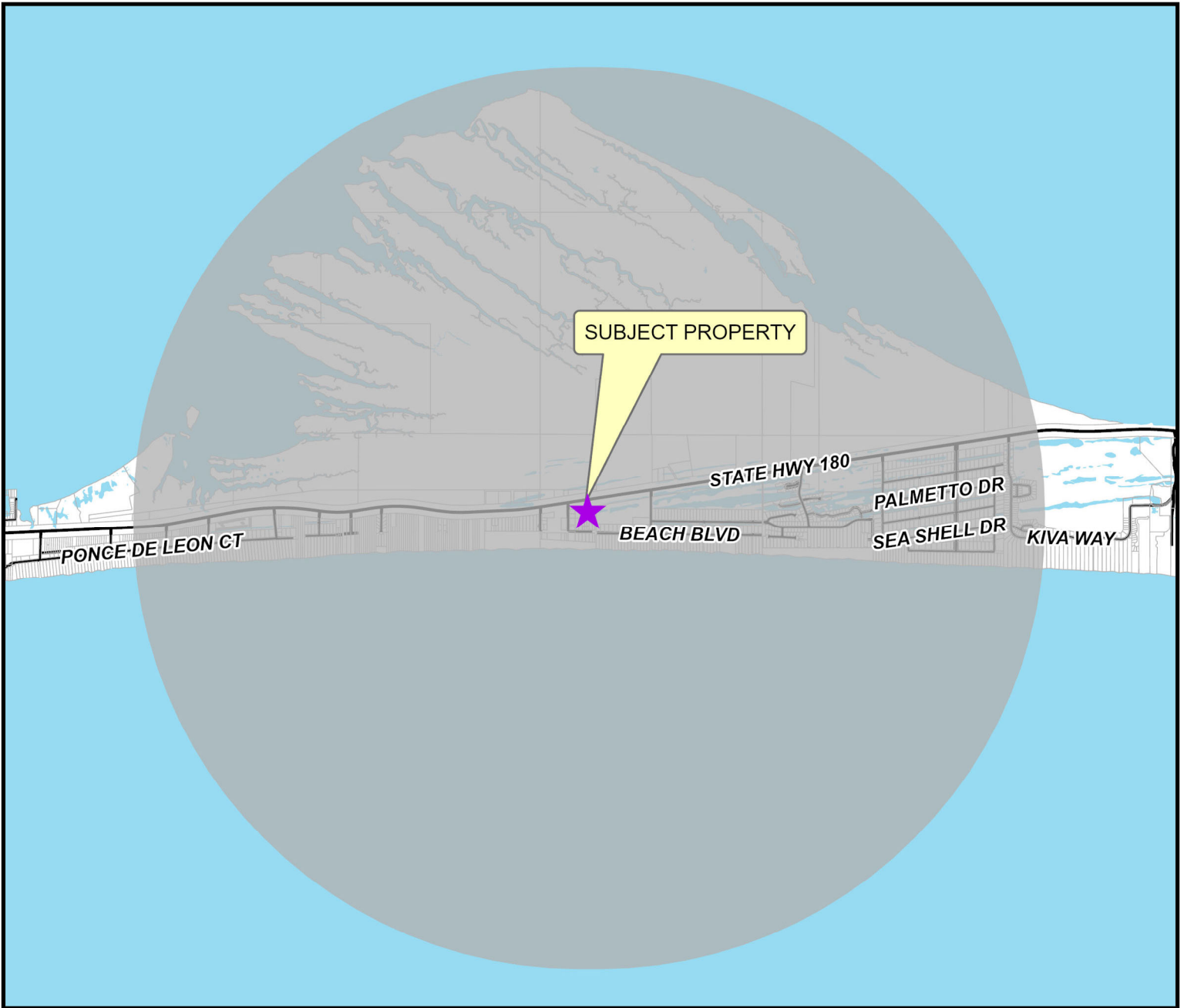










**A RESTAURANT GROUP, LLC dba SASSY  
BASS MARKET PLACE  
5180 HWY 180, STE. D, GULF SHORES,  
ALABAMA 36542**

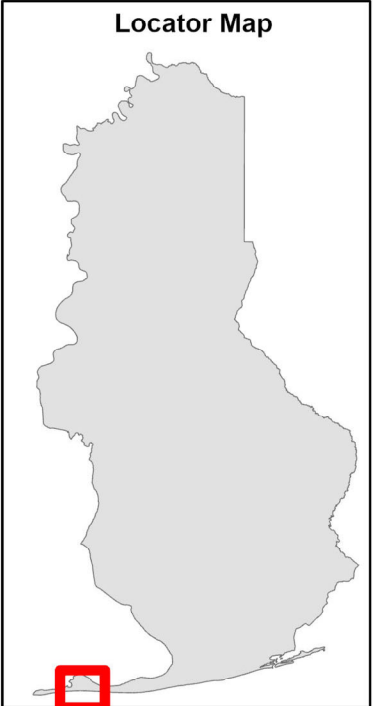


The information contained in this representation of digital data distributed by the Baldwin County Commission's Planning and Zoning Department is derived from a variety of public and private sources and is considered to be dependable. However, the accuracy, completeness, and currency thereof are not guaranteed. The Baldwin County Commission makes no warranties, expressed or implied, as to the accuracy, completeness, currency, reliability, or suitability of information or data contained in or generated from the County Geographic Database for any particular purpose. Additionally, the Baldwin County Commission or any agent, servant, or employee thereof assume no liability associated with the use of this data, and assume no responsibility to maintain it in any matter or form. For more information concerning this map call 251.580.1655.




-  Place of Worship
-  School Locations
-  Parcels
-  911 STREETS
-  2-Mile Buffer
-  Water

**A RESTAURANT GROUP, LLC dba SASSY  
BASS MARKET PLACE  
5180 HWY 180, STE. D, GULF SHORES,  
ALABAMA 36542**



The information contained in this representation of digital data distributed by the Baldwin County Commission's Planning and Zoning Department is derived from a variety of public and private sources and is considered to be dependable. However, the accuracy, completeness, and currency thereof are not guaranteed. The Baldwin County Commission makes no warranties, expressed or implied, as to the accuracy, completeness, currency, reliability, or suitability of information or data contained in or generated from the County Geographic Database for any particular purpose. Additionally, the Baldwin County Commission or any agent, servant, or employee thereof assume no liability associated with the use of this data, and assume no responsibility to maintain it in any matter or form. For more information concerning this map call 251.580.1655.





ALCOHOL BEVERAGE  
LICENSE APPLIED FOR  
Case Number  
**LV-24008**  
For Information Contact  
Baldwin County Commission  
Administration Department  
(251) 937-0264

ALCOHOL BEVERAGE  
LICENSE APPLIED FOR  
Case Number  
**LV-24009**  
For Information Contact  
Baldwin County Commission  
Administration Department  
(251) 937-0264

Jul 1, 2024 11:11:17 A  
170°