Exhibit C

THE KNOLL

CURVE TABLE					
CURVE #	LENGTH	RADIUS	DELTA	CHORD DIRECTION	CHORD LENGTH
C1	39.48'	25.00'	90°29'02"	S45°09'08"E	35.50'
C2	39.06'	25.00'	89°30'58"	N44°50'52"E	35.21'
C3	39.27'	25.00'	90°00'00"	S45°05'23"W	35.36'
C4	39.27'	25.00'	90°00'00"	S44°54'37"E	35.36'
C5	39.27'	25.00'	90°00'00"	N45°05'23"E	35.36'
C6	39.27'	25.00'	90°00'00"	N44°54'37"W	35.36'
C7	196.04'	125.00'	89°51'22"	S44°58'56"E	176.55'
C8	156.83'	100.00'	89°51'22"	S44°58'56"E	141.24'
C9	117.82'	75.00'	89°51'22"	S44°58'56"E	105.93'
C10	39.21'	25.00'	89°51'22"	N44°58'56"W	35.31'

CURVE TABLE					
CURVE #	LENGTH	RADIUS	DELTA	CHORD DIRECTION	CHORD LENGTH
C11	39.33'	25.00'	90°08'38"	S45°01'04"W	35.40'
C12	117.81'	75.00'	90°00'00"	N44°54'37"W	106.07'
C13	157.08'	100.00'	90°00'00"	N44°54'37"W	141.42'
C14	196.35'	125.00'	90°00'00"	N44°54'37"W	176.78'
C15	196.35'	125.00'	90°00'00"	N45°05'23"E	176.78'
C16	157.08'	100.00'	90°00'00"	N45°05'23"E	141.42'
C17	117.81'	75.00'	90°00'00"	N45°05'23"E	106.07'
C18	39.09'	25.00'	89°34'50"	S44°52'48"W	35.23'
C19	39.45'	25.00'	90°25'10"	N45°07'12"W	35.48'

TYP. CORNER LOT DETAIL

TYP. LOT DETAIL

LEGEND

- OTIF — OPEN TOP IRON FOUND
- CTIF — CRIMP TOP IRON FOUND
- CRF — CAPPED REBAR FOUND
- RF — REBAR FOUND
- CRS — CAPPED REBAR SET
- CMF — CONCRETE MONUMENT FOUND
- CMS — CONCRETE MONUMENT SET
- PP — POWER POLE
- R.O.W. — RIGHT-OF-WAY
- PROPERTY LINE

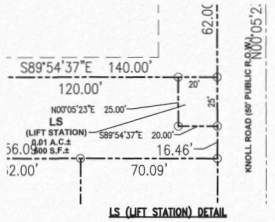

LS (LIFT STATION) DETAIL

SITE DATA

TOTAL AREA: 38.87 ACRES±
NUMBER OF LOTS: 96 LOTS AND LS (LIFT STATION) PARCEL
LARGEST LOT SIZE: LOT 49 (IRREGULAR) (11784 S.F.±)
SMALLEST LOT SIZE: LOTS 69 & 70 (8040 S.F.±)
LS PARCEL: 25'X20' (500 S.F.±)
LINEAR FEET OF ROADWAY: 4,027 LF.±
ROADWAY PAVEMENT WIDTH: 20 FEET
DENSITY: 2.5 UPA (UNITS PER ACRE)

ZONING

CURRENT ZONING: UNZONED
BALDWIN COUNTY PLANNING DISTRICT 34

SETBACKS:

FRONT = 30 FEET
REAR = 30 FEET
SIDE = 10 FEET
STREET SIDE = 15 FEET

DRAINAGE/UTILITY EASEMENTS:

FRONT = 15 FEET
REAR = 15 FEET
SIDE LOT LINES = 15 FEET
(7.5' EACH SIDE OF INTERIOR SIDE LOT LINES)

OPEN SPACE/COMMON AREA:

TOTAL OPEN SPACE = 622,104 S.F.± (14.29 ACRES±)
GREEN SPACE = 36.8%

TAX PARCEL NO.:

05-60-08-13-0-000-014.000
PPIN: 071761

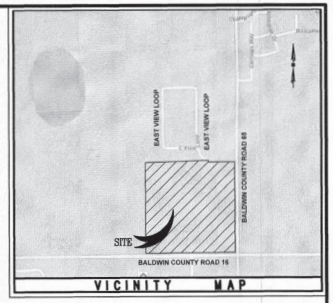

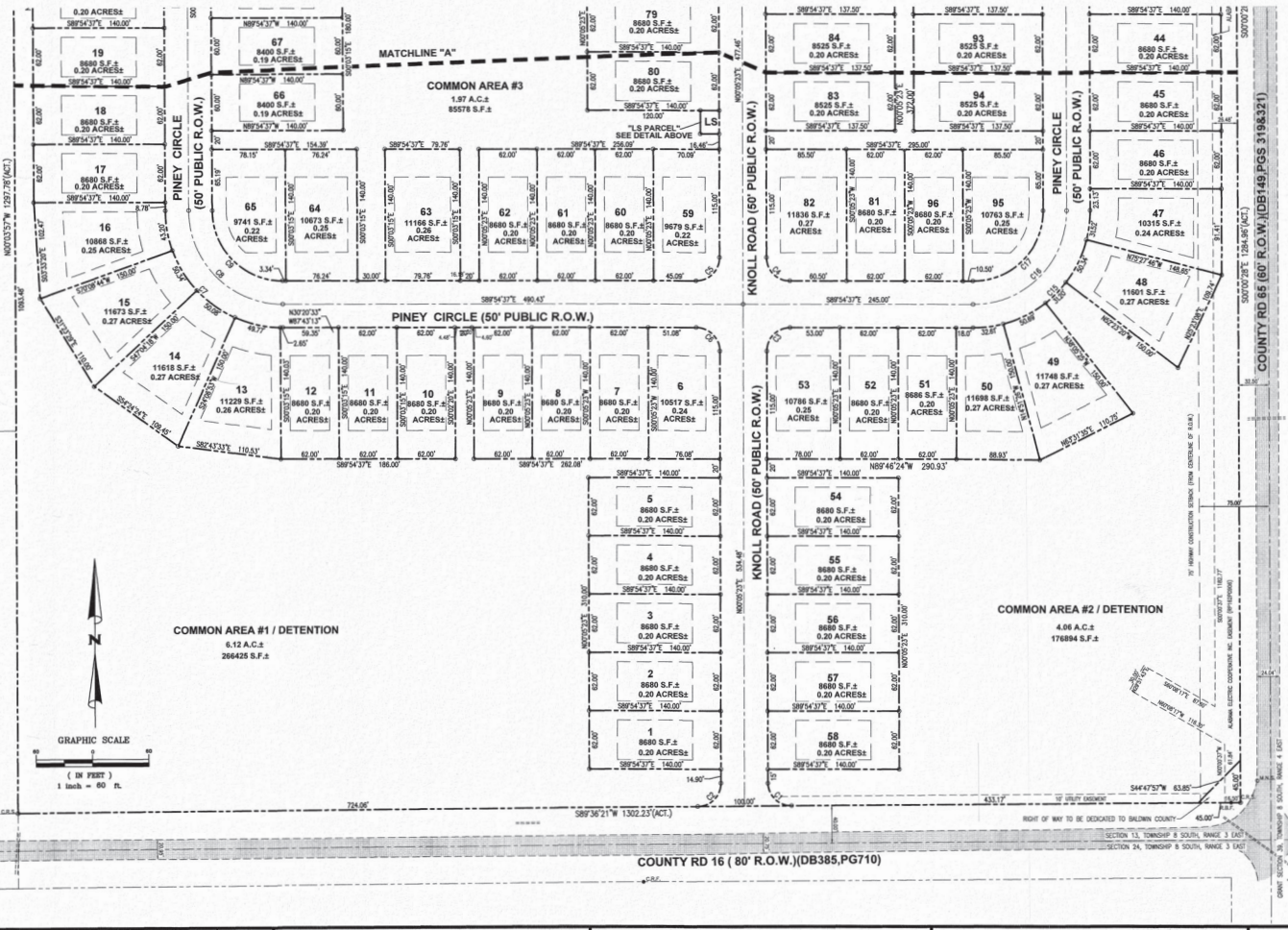

OWNER/DEVELOPER

RIVER OAKS DEVELOPMENT, LLC
1321 OCHSNER BLVD. STE. 201
COVINGTON, LA. 70433

SURVEYOR/ENGINEER

SAWGRASS CONSULTING, LLC
30673 SGT EI BOOTS THOMAS DR
SPANISH FORT, AL. 36527
SURVEYOR: ERCIL E. GOOWIN, PLS
ALABAMA LICENSE NUMBER 26621
ENGINEER: TIMOTHY D. LAWLEY, P.E.
ALABAMA LICENSE NUMBER 30859

UTILITY PROVIDERS

WATER – RIVIERA UTILITIES
SEWER – BALDWIN COUNTY SEWER SERVICE
POWER – RIVIERA UTILITIES & BALDWIN EMC
BROADBAND – C SPIRE

OWNER'S DEDICATION

STATE OF ALABAMA
COUNTY OF BALDWIN

THIS IS TO CERTIFY THAT I, RYAN T. POWER, THE UNDERSIGNED AS MANAGER OF RIVER OAKS DEVELOPMENT, LLC, 1321 OCHSNER BLVD. STE 201, COVINGTON, LA 70433 AS OWNER/DEVELOPER HAVE CAUSED THE LAND EMBRACED IN THE WITHIN PLAT TO BE SURVEYED, LAID OUT AND PLATTED TO BE KNOWN AS THE KNOLL. A PART OF SECTION 13, TOWNSHIP 8 SOUTH, RANGE EAST, BALDWIN COUNTY, ALABAMA, AND THAT THE STREETS, DRIVES, ALLEYS EASEMENTS, ETC AS SHOWN ON SAID PLAT ARE HEREBY DEDICATED TO THE USE OF THE PUBLIC.

DATED THIS 14th DAY OF May, 2025

RIVER OAKS DEVELOPMENT, LLC

ACKNOWLEDGEMENT

STATE OF ALABAMA
COUNTY OF BALDWIN

I, Heather Cass, NOTARY PUBLIC IN AND FOR COUNTY OF BALDWIN, IN THE STATE OF ALABAMA, HEREBY CERTIFY THAT RYAN T. POWER WHOSE NAME AS MANAGER OF RIVER OAKS DEVELOPMENT, LLC IS SIGNED TO THE FORGOING INSTRUMENT, AND WHO IS KNOWN TO ME, ACKNOWLEDGED BEFORE ME ON THIS DAY THAT, BEING INFORMED OF THE CONTENTS OF THE INSTRUMENT, EXECUTED THE SAME VOLUNTARILY FOR AND AS ACT OF SAID CORPORATION.

GIVEN UNDER MY HAND AND OFFICIAL SEAL THIS 14th DAY OF May, 2025

NOTARY PUBLIC

SURVEYORS NOTES:

- INFORMATION USED TO PERFORM THIS SURVEY WAS PREVIOUS SURVEYS, BY THIS FIRM OR OTHERS, DEEDS OF RECORDS AND/OR OTHER INFORMATION AS PROVIDED BY THE CLIENT. NO TITLE SEARCH, OPINION OR ABSTRACT WAS PERFORMED BY THIS FIRM OR BY OTHERS UNDER THE DIRECTION OF THIS FIRM. IN ADDITION, THERE MAY BE OTHER INSTRUMENTS OF RECORD WITHIN THE OFFICE OF THE JUDGE OF PROBATE, AS WELL AS OTHER UNRECORDED INSTRUMENTS COULD ENCUMBER AND/OR AFFECT THE BOUNDARIES OF THIS PROPERTY THAT WERE NOT FURNISHED AT THE TIME OF SURVEY.
- BASIS OF BEARING: BASED ON GRID NORTH AS DETERMINED BY RTK GPS AND REFERENCED TO NAD83, ALABAMA WEST STATE PLANE COORDINATES.
- DATE OF FIELD WORK: OCTOBER, 2021 AND JANUARY, 2025
- I HAVE CONSULTED THE FEDERAL INSURANCE ADMINISTRATION MAP, COMMUNITY PANEL NUMBERS 01003C0930M, 01003C0927M, 01003C0926M, AND 01003C0928M, EFFECTIVE APRIL 19, 2018, AND HAVE FOUND THAT THE DESCRIBED PROPERTY IS LOCATED IN ZONE "X" (UNSHADED), AREAS DETERMINED TO BE OUTSIDE THE 0.2% ANNUAL CHANCE FLOODPLAIN.
- ANY FLOOD ZONES GIVEN OR SHOWN ON THE FACE OF THIS DRAWING ARE SCALED FROM THE FEDERAL EMERGENCY MANAGEMENT AGENCY FLOOD INSURANCE MAPS (SCALED ONLY)
- LOTS ARE SUBJECT TO THE FOLLOWING DRAINAGE AND UTILITY EASEMENT(S) UNLESS OTHERWISE SHOWN HEREON.

  FRONT OF ALL INTERIOR LOTS, EXTERNAL REAR AND SIDE BOUNDARY LOT LINES – 15 FEET
  INTERIOR REAR AND INTERIOR SIDE LOT LINES – 15 FEET (7.5 FEET EACH SIDE OF INTERIOR REAR AND SIDE LOT LINES)
- WITHIN BALDWIN EMC SERVICE AREA IS DEDICATED HEREWITH, A 15 FOOT UTILITY EASEMENT ON ALL LOT LINES AND COMMON AREAS ADJACENT TO ALL RIGHTS-OF-WAY, AND A 7.5 FOOT UTILITY EASEMENT ON EACH SIDE OF ALL OTHER LOT LINES AND COMMON AREA LINES UNLESS OTHERWISE SHOWN WITHIN THE PROPERTY DESCRIBED HEREON.
- NO STRUCTURES ARE PERMITTED WITHIN DRAINAGE EASEMENT INCLUDING BUILDINGS, FENCES, POOLS, ETC. STRUCTURES AND/OR IMPROVEMENTS CONSTRUCTED IN AN EASEMENT ARE SUBJECT TO REMOVAL BY THE HOME OWNERS ASSOCIATION.
- ALL LOTS SHOWN HEREON ARE SUBJECT TO THE THE KNOLL COVENANTS AND RESTRICTIONS AS RECORDED IN INSTRUMENT 2161924 IN THE OFFICE OF THE JUDGE OF PROBATE, BALDWIN COUNTY, ALABAMA.
- BALDWIN COUNTY NOT RESPONSIBLE FOR MAINTENANCE OF COMMON AREAS OR DRAINAGE EASEMENTS AND/OR WATER BODIES.
- LS DENOTES THE LIFT STATION PARCEL TO BE DEDICATED TO BCSS FOR OWNERSHIP/MAINTENANCE OF LIFT STATION.
- HIGHWAY CONSTRUCTION SETBACK ALONG COUNTY ROAD 65 IS 75 FEET FROM THE CENTERLINE OF RIGHT-OF-WAY AT THE TIME OF RECORDING.
- HIGHWAY CONSTRUCTION SETBACK ALONG COUNTY ROAD 16 IS 40 FEET FROM THE CENTERLINE OF RIGHT-OF-WAY AT THE TIME OF RECORDING.

SURVEYOR'S CERTIFICATE AND DESCRIPTION OF PROPERTY:

I, ERCIL E. GOOWIN, A LICENSED PROFESSIONAL LAND SURVEYOR IN THE STATE OF ALABAMA HEREBY CERTIFY THAT I HAVE SURVEYED THE PROPERTY OF RIVER OAKS DEVELOPMENT, LLC SITUATED IN BALDWIN COUNTY, ALABAMA, AND AS DESCRIBED AS FOLLOWS:

BEGINNING AT THE SOUTHWEST CORNER OF LOT 7, EAST VIEW SUBDIVISION PHASE TWO, AS RECORDED AS SLIDE 1973-A, IN THE OFFICE OF THE JUDGE OF PROBATE, BALDWIN COUNTY, ALABAMA; THENCE RUN N88°52'56"E, ALONG THE SOUTH LINE OF SAID EAST VIEW SUBDIVISION PHASE TWO, 988.68 FEET TO A POINT ON THE SOUTH RIGHT-OF-WAY LINE OF EAST VIEW LOOP, SAID POINT ALSO BEING ON THE EAST LINE OF SAID EAST VIEW SUBDIVISION, PHASE TWO AND THE WEST LINE OF EAST VIEW SUBDIVISION, AS RECORDED AS SLIDE 1637-B, IN THE OFFICE OF THE JUDGE OF PROBATE, BALDWIN COUNTY, ALABAMA; THENCE RUN S00°02'08"W, 24.95 FEET TO A POINT ON SAID SOUTH RIGHT-OF-WAY LINE; THENCE RUN N88°40'13"E, ALONG SAID SOUTH RIGHT-OF-WAY LINE, 313.04 FEET TO THE POINT OF INTERSECTION OF SAID SOUTH RIGHT RIGHT-OF-WAY LINE AND THE WEST RIGHT-OF-WAY LINE OF BALDWIN COUNTY ROAD NUMBER 65; THENCE RUN S00°00'28"E, ALONG SAID WEST RIGHT-OF-WAY LINE, 1284.96 FEET TO THE POINT OF INTERSECTION OF SAID WEST RIGHT-OF-WAY LINE AND THE NORTH RIGHT-OF-WAY LINE OF BALDWIN COUNTY ROAD NUMBER 16; THENCE RUN S89°36'21"W, ALONG SAID NORTH RIGHT-OF-WAY LINE, 1302.23 FEET TO A POINT; THENCE RUN N00°03'57"W, LEAVING SAID NORTH RIGHT-OF-WAY LINE, 1297.78 FEET TO THE POINT OF BEGINNING, CONTAINING 38.87 ACRES±, AND LYING IN SECTION 13, TOWNSHIP 8 SOUTH, RANGE 3 EAST, BALDWIN COUNTY, ALABAMA.

AND THAT THE PLAT OR MAP CONTAINED HEREON IS A TRUE AND CORRECT MAP SHOWING THE SUBDIVISION INTO WHICH THE PROPERTY DESCRIBED IS DIVIDED GIVING THE LENGTH AND BEARING OF BOUNDARIES OF EACH LOT AND EASEMENT AND ITS NUMBER AND SHOWING THE STREETS, ALLEYS AND PUBLIC GROUNDS AND GIVING THE BEARING, LENGTH, WIDTH AND NAMES OF THE STREETS, SAID MAP FURTHER SHOWS THE RELATION OF THE LAND SO PLATTED TO THE GOVERNMENT SURVEY, AND THE PERMANENT MONUMENTS HAVE BEEN PLACED AT POINTS MARK THUS (O) AS HEREON SHOWN. I FURTHER CERTIFY THAT ALL PARTS OF THIS SURVEY AND DRAWING HAVE BEEN COMPLETED IN ACCORDANCE WITH THE CURRENT REQUIREMENTS OF THE STANDARDS OF PRACTICE FOR LAND SURVEYING IN THE STATE OF ALABAMA TO THE BEST OF MY KNOWLEDGE, INFORMATION AND BELIEF.

05/13/25
DATE

ERCIL E. GOOWIN, PLS
ALABAMA LICENSE NUMBER 26621

SHEET 1 IS NOT VALID WITHOUT ALL SHEETS (TOTAL OF 2 SHEETS) ATTACHED HERETO

NUMBER:	REVISION:	DATE:

Sawgrass
ENGINEERING - SURVEYING - CONSTRUCTION MANAGEMENT
30673 Sgt. E. I. "Boots" Thomas Drive, Spanish Fort, AL 36527 Phone: (251) 544-7900

2193415
BALDWIN COUNTY, ALABAMA
HARRY D'OLIVE, JR. PROBATE JUDGE
Filed/cert. 06/13/2025 12:34 PM
TOTAL $121.00 2 Pages
SLIDE 0003005 – B

FINAL PLAT
THE KNOLL
RIVER OAKS DEVELOPMENT, LLC

ALABAMA LICENSED No. 26621 PROFESSIONAL LAND SURVEYOR ERCIL E. GOOWIN

SCALE:	1"=60'
DATE:	FEBRUARY, 2025
DRAWN BY:	JLC
CHECKED BY:	EG
SHEET:	1 OF 2

THE KNOLL

CURVE TABLE					
CURVE #	LENGTH	RADIUS	DELTA	CHORD DIRECTION	CHORD LENGTH
C10	39.21'	25.00'	89°51'22"	N44°58'56"W	35.31'
C11	39.33'	25.00'	90°08'38"	S45°01'04"W	35.40'
C12	117.81'	75.00'	90°00'00"	N44°54'37"W	106.07'
C13	157.08'	100.00'	90°00'00"	N44°54'37"W	141.42'
C14	196.35'	125.00'	90°00'00"	N44°54'37"W	176.78'
C18	39.09'	25.00'	89°34'50"	S44°52'48"W	35.23'
C19	39.45'	25.00'	90°25'10"	N45°07'12"W	35.48'

TYP. CORNER LOT DETAIL

TYP. LOT DETAIL

LEGEND

- OTIF — OPEN TOP IRON FOUND
- CTIF — CRIMP TOP IRON FOUND
- CRF — CAPPED REBAR FOUND
- RF — REBAR FOUND
- CRS — CAPPED REBAR SET
- CMF — CONCRETE MONUMENT FOUND
- CMS — CONCRETE MONUMENT SET
- PP — POWER POLE
- R.O.W. — RIGHT-OF-WAY
- PROPERTY LINE

IT IS THE EXPECTATION OF THE COUNTY PLANNING AND ZONING DEPARTMENT THAT THIS SUBDIVISION PLAT WILL BE RECORDED AS A SLIDE WITH THE OFFICE OF THE JUDGE OF PROBATE

N

GRAPHIC SCALE

50 0 50

(IN FEET)
1 inch = 50 ft.

MORTGAGEE'S ACCEPTANCE

IN WITNESS WHEREOF I, Kyle Rancino THE UNDERSIGNED AS SVP/Lender OF b1 BANK, THE OWNERS OF THE MORTGAGE ON THE ATTACHED DESCRIBED PROPERTY, HAS CAUSED THIS INSTRUMENT TO BE EXECUTED BY THE UNDERSIGNED OFFICER, THEREUNTO DULY AUTHORIZED ON THIS THE 15 DAY OF May, 2025

MORTGAGEE: b1 BANK

BY:

ITS: SVP Officer

ACKNOWLEDGEMENT

STATE OF Louisiana
COUNTY OF St. Tammany

I, Valerie Ronco NOTARY PUBLIC IN AND FOR COUNTY OF Tangipahoa IN THE STATE OF Louisiana HEREBY CERTIFY THAT Kyle Rancino WHOSE NAME AS SVP/Lender OF b1 BANK IS SIGNED TO THE FORGOING INSTRUMENT, AND WHO IS KNOWN TO ME, ACKNOWLEDGED BEFORE ME ON THIS DAY THAT, BEING INFORMED OF THE CONTENTS OF THE INSTRUMENT, EXECUTED THE SAME VOLUNTARILY FOR AND AS ACT OF SAID CORPORATION.

GIVEN UNDER MY HAND AND OFFICIAL SEAL THIS 15 DAY OF May, 2025

Valerie Ronco
NOTARY PUBLIC

VALERIE RONCO NOTARY PUBLIC NOTARY NO. 72891 TANGIPAHOA PARISH, LA

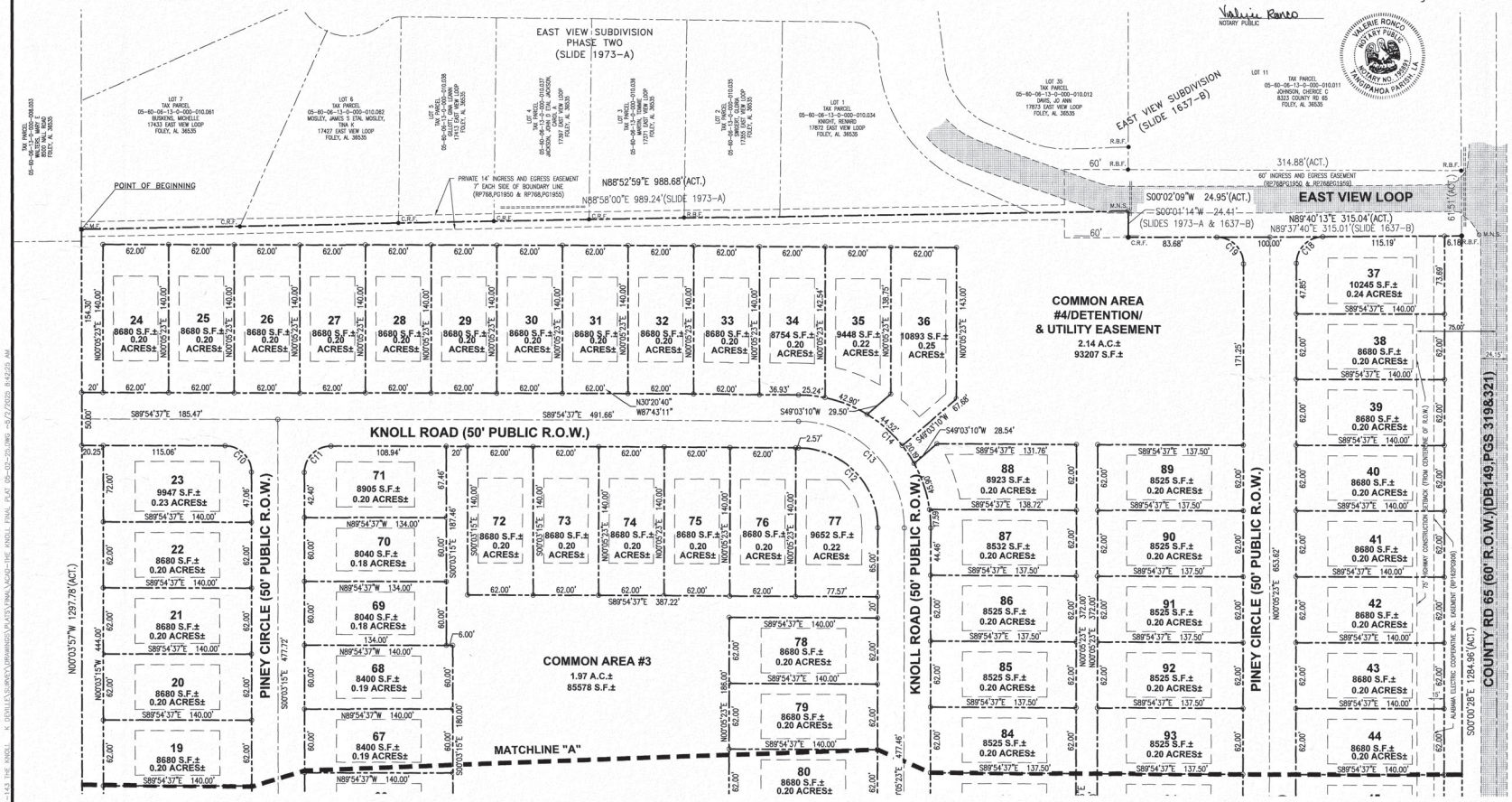

CERTIFICATE OF APPROVAL BY THE COUNTY ENGINEER

THE UNDERSIGNED, AS COUNTY ENGINEER OF BALDWIN COUNTY, ALABAMA, HEREBY APPROVES THE WITHIN PLAT FOR THE RECORDING OF SAME IN THE PROBATE OFFICE OF BALDWIN COUNTY, ALABAMA.

THIS THE 13th DAY OF June, 2025

COUNTY ENGINEER

CERTIFICATE OF APPROVAL BY THE BALDWIN COUNTY PLANNING DIRECTOR

THE UNDERSIGNED, AS DIRECTOR OF THE BALDWIN COUNTY PLANNING AND ZONING DEPARTMENT, HEREBY APPROVES THE WITHIN PLAT FOR THE RECORDING OF SAME IN THE PROBATE OFFICE OF BALDWIN COUNTY, ALABAMA.

THIS THE 13th DAY OF June, 2025

PLANNING DIRECTOR

CERTIFICATE OF APPROVAL BY THE CITY OF FOLEY PLANNING COMMISSION

THE WITHIN PLAT OF THE THE KNOLL, BALDWIN COUNTY, ALABAMA, IS HEREBY APPROVED BY THE CITY OF FOLEY PLANNING COMMISSION.

THIS THE 21 DAY OF May, 2025

AUTHORIZED SIGNATURE

CERTIFICATE OF APPROVAL BY THE CITY ENGINEER

THE UNDERSIGNED, AS CITY ENGINEER OF THE CITY OF FOLEY, ALABAMA, HEREBY APPROVES THE WITHIN PLAT FOR RECORDING OF SAME IN THE PROBATE OFFICE OF BALDWIN COUNTY, ALABAMA, THIS THE 22 DAY OF May, 2025

CITY ENGINEER

CERTIFICATE OF APPROVAL BY BALDWIN EMC (POWER)

THE UNDERSIGNED, AS AUTHORIZED BY BALDWIN EMC, HEREBY APPROVES THE WITHIN PLAT FOR RECORDING OF SAME IN THE PROBATE OFFICE OF BALDWIN COUNTY, ALABAMA.

DATED THIS 16 DAY OF May, 2025

(AUTHORIZED SIGNATURE)

CERTIFICATE OF APPROVAL BY C SPIRE (BROADBAND)

THE UNDERSIGNED, AS AUTHORIZED BY C SPIRE, HEREBY APPROVES THE WITHIN PLAT FOR RECORDING OF SAME IN THE PROBATE OFFICE OF BALDWIN COUNTY, ALABAMA.

DATED THIS 19 DAY OF May, 2025

(AUTHORIZED SIGNATURE)

CERTIFICATE OF APPROVAL BY RIVIERA UTILITIES (WATER)

THE UNDERSIGNED, AS AUTHORIZED BY RIVIERA UTILITIES HEREBY APPROVES THE WITHIN PLAT FOR RECORDING OF SAME IN THE PROBATE OFFICE OF BALDWIN COUNTY, ALABAMA.

DATED THIS 16 DAY OF May, 2025

(AUTHORIZED SIGNATURE)

CERTIFICATE OF APPROVAL BY RIVIERA UTILITIES (POWER)

THE UNDERSIGNED, AS AUTHORIZED BY RIVIERA UTILITIES HEREBY APPROVES THE WITHIN PLAT FOR RECORDING OF SAME IN THE PROBATE OFFICE OF BALDWIN COUNTY, ALABAMA.

DATED THIS 15 DAY OF May, 2025

(AUTHORIZED SIGNATURE)

CERTIFICATE OF APPROVAL BY BALDWIN COUNTY SEWER SERVICE

THE UNDERSIGNED, AS AUTHORIZED BY BALDWIN COUNTY SEWER SERVICE HEREBY APPROVES THE WITHIN PLAT FOR RECORDING OF SAME IN THE PROBATE OFFICE OF BALDWIN COUNTY, ALABAMA.

DATED THIS 12th DAY OF May, 2025

(AUTHORIZED SIGNATURE)

CERTIFICATE OF THE BALDWIN COUNTY E-911 ADDRESSING

THE UNDERSIGNED, AS AUTHORIZED BY THE BALDWIN COUNTY E-911 BOARD, HEREBY APPROVES THE ROAD NAMES AS DEPICTED ON THE WITHIN PLAT AND HEREBY APPROVES THE WITHIN PLAT FOR RECORDING OF SAME IN THE PROBATE OFFICE OF BALDWIN COUNTY, ALABAMA.

THIS 8 DAY OF May, 2025

AUTHORIZED SIGNATURE

SHEET 2 IS NOT VALID WITHOUT ALL SHEETS (TOTAL OF 2 SHEETS) ATTACHED HERETO

NUMBER:	REVISION:	DATE:

Sawgrass
ENGINEERING - SURVEYING - CONSTRUCTION MANAGEMENT
30673 Sgt. E. I. "Boots" Thomas Drive, Spanish Fort, AL 36527 Phone: (251) 544-7900

2193415
BALDWIN COUNTY, ALABAMA
HARRY D'OLIVE, JR. PROBATE JUDGE
Filed/cert. 06/13/2025 12:34 PM
TOTAL $121.00 2 Pages
SLIDE 0003005 - C

FINAL PLAT
THE KNOLL
RIVER OAKS DEVELOPMENT, LLC

ALABAMA LICENSED PROFESSIONAL LAND SURVEYOR EDWARD L. GOWIN 05/19/25

SCALE: 1"=50'
DATE: FEBRUARY, 2025
DRAWN BY: JLC
CHECKED BY: EG
SHEET: 2 OF 2

DWG. INFO:\\SPRINWRK\SHARES\1-CLIENTS\21-143 THE KNOLL K DOYLLE\SURVEY\DRAWINGS\PLATS\FINAL\ACAD-THE KNOLL FINAL PLAT (05-02-25).DWG -5/7/2025 8:42:25 AM