


WELCOME TO THE JOSEPHINE BOAT LAUNCH



**YOU ARE
HERE**



**ROSS POINT
REEF**

PERDIDO BAY

**ARNICA
BAY**

**WOLF
BAY**

**BAY
LA LAUNCH**


INTRACOASTAL WATERWAY

To Pensacola

INTRACOASTAL WATERWAY


CANAL ROAD

180



**BAYOU
ST. JOHN REEF**

ONO ISLAND REEF



Ono Island

TERRY COVE

Robinson Island

Walker Island

Bird Island

Orange Beach

**COTTON
BAYOU**

PERDIDO PASS

Gulf State Park

PERDIDO BEACH BLVD

GULF OF AMERICA

The Nature
Conservancy



moftatt & nichol


LEGEND



Boat Ramp



Marina



Medical Center



Restrooms



Navigation Channel



Submerged Reef



Seagrass





No Motor Zone



No Wake Zone



No People



This kiosk was prepared by The Nature Conservancy using Federal funds under award NA23NMF4630056 from NOAA, U.S. Department of Commerce and private funds from the Martin Family Foundation.

FIRST THINGS FIRST:

Park: Closed Dusk to Dawn
BOAT RAMP OPEN 24 HOURS

P

PARK IN DESIGNATED SPACES (AREAS) ONLY

Do not block entrance/exit of the lot, other vehicles, the ramp, or approaches. Only vehicles with boat trailers allowed to park in the long trailer areas.



NO MOORING OR STORAGE OF BOATS, TRAILERS, VEHICLES, OR ANY OTHER PERSONAL PROPERTY




NO ALCOHOL OR DRUGS



NO CAMPING OR LOITERING



NO OPEN FIRES OR FIREWORKS



NO ATVS OR UNLICENSED VEHICLES



DO NOT SWIM, DIVE, OR SUNBATHE ON OR AROUND PIERS AND RAMPS



FISHING ALLOWED IN DESIGNATED AREAS/PIERS



DO NOT CLEAN FISH, DISCARD FISH PARTS OR CARCASSES, OR LITTER



DO NOT DEFACE OR DESTROY COUNTY PROPERTY



NO SOLICITING OR COMMERCIAL USE OF THIS AREA WITHOUT WRITTEN PERMIT



DO NOT DISCHARGE FIREARMS IN THIS AREA



PLEASE KEEP PETS ON A LEASH AND CLEAN UP



WEAR A LIFEJACKET

And always: LEAVE ONLY FOOTPRINTS.
Learn more at www.cleanisland.org



LEAVE ONLY FOOTPRINTS

WILDLIFE & HABITATS




BIRDS

400+ bird species frequent Alabama's coast. Look for unusual migratory birds during spring and fall.



Don't disturb resting shorebirds. If you see a shorebird in distress, call Orange Beach Wildlife Center: 251-923-2338



Male least terns choose their mate by presenting a fish in a "fish dance."

© FALLAN BATCHELOR, CITY OF ORANGE BEACH


SEAGRASS

Seagrasses provide important habitat for seafood species like shrimp, crabs, and redfish and protect the coast by dissipating wave energy during storms.

Protect seagrasses by obeying No Motor Zones and dropping anchors in sandy areas



Seagrasses are the lungs of the sea: just 1 ft² of seagrass produces as much oxygen as 10,000ft² of the Amazon rainforest.



© CARLTON WARD

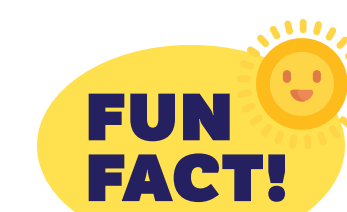


MARINE MAMMALS

At least 28 species of marine mammals, like dolphins, whales, and manatees are found in the Gulf. They are often curious, but you must stay at least 50 yards away.



It is illegal to touch, feed, or interact with marine mammals. For injured mammals, call 1-877-WHALE-HELP. For manatee sightings, call 1-866-493-5803.



Dolphin dorsal fins are like fingerprints and can be used to identify individuals.

© ALEX RODRIGUEZ



SALTWATER FISHES

ALABAMA SALTWATER FISHING LICENSE AND SALTWATER ANGLER REGISTRY REQUIRED

Report fishing violations 24hrs to 251-476-1256

For information about the Alabama Department of Conservation & Natural Resources, visit OutdoorAlabama.com

DOWNLOAD THE FOLLOWING APPS:



Outdoor Alabama (OA) for licenses



Fish Rules for size limits, bag limits, and season information

© UNIVERSITY OF SOUTH ALABAMA

