




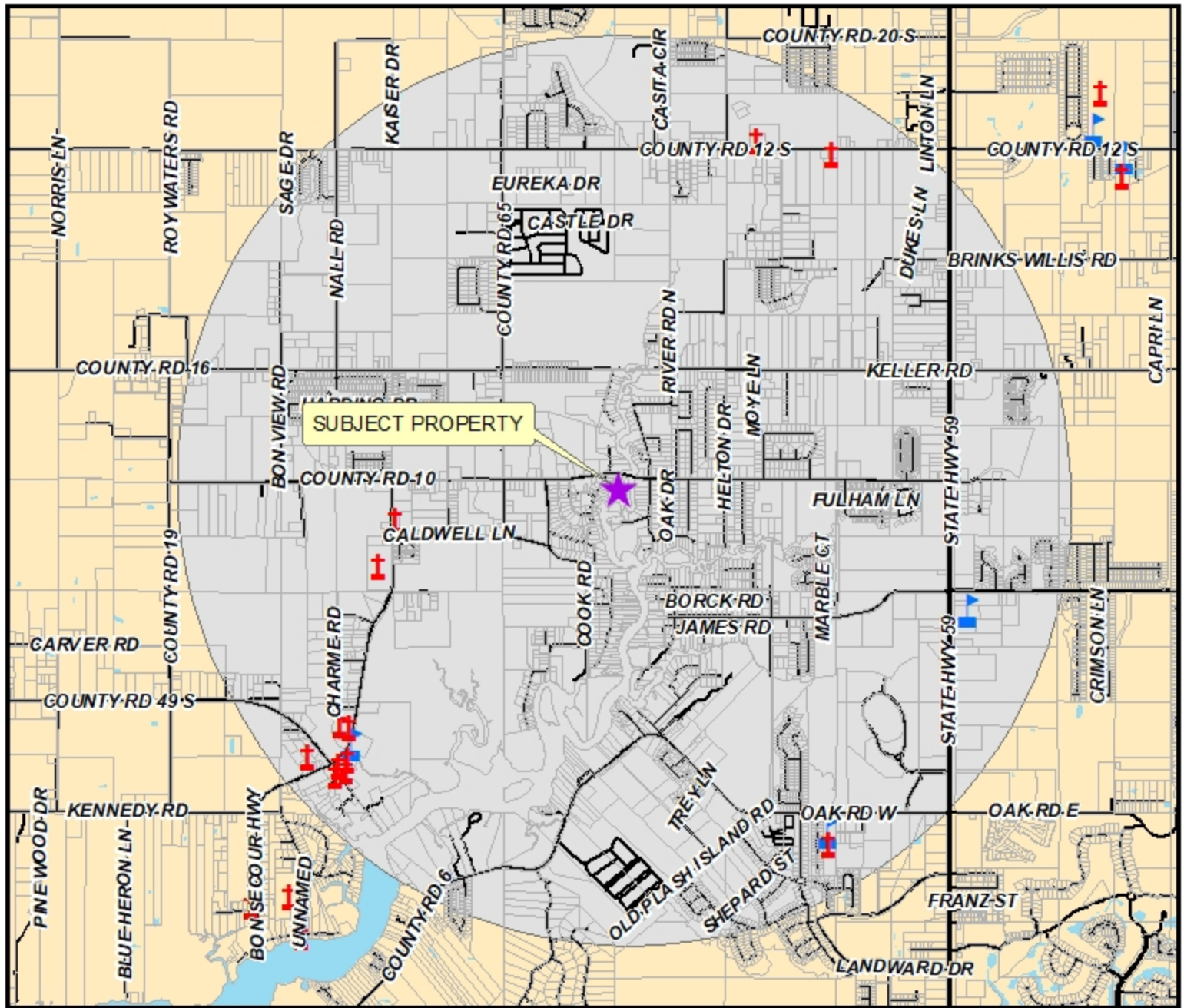


**WEGMAN GULF COAST HOLDINGS, LLC dba
WEGMAN'S GALLEY LOUISIANA KITCHEN
18546 COUNTY RD 10, FOLEY, AL 36507
ABC LICENSE**

-  Place of Worship
-  School Locations
-  911 STREETS
-  Parcels



The information contained in this representation of digital data distributed by the Baldwin County Commission's Planning and Zoning Department is derived from a variety of public and private sources and is considered to be dependable. However, the accuracy, completeness, and currency thereof are not guaranteed. The Baldwin County Commission makes no warranties, expressed or implied, as to the accuracy, completeness, currency, reliability, or suitability of information or data contained in or generated from the County Geographic Database for any particular purpose. Additionally, the Baldwin County Commission or any agent, servant, or employee thereof assume no liability associated with the use of this data, and assume no responsibility to maintain it in any matter or form. For more information concerning this map call 251-580-1655.

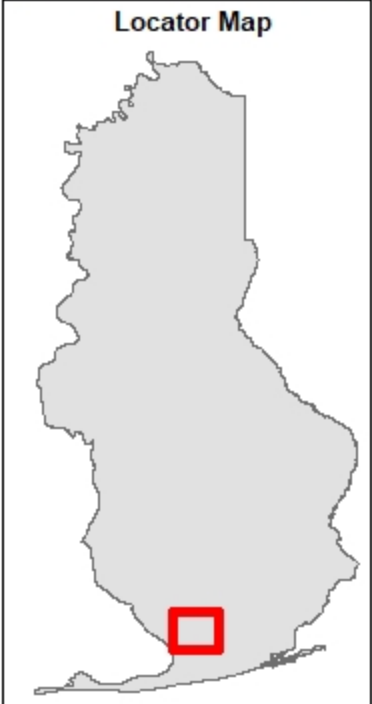



 **BALDWIN COUNTY COMMISSION**
PLANNING AND ZONING DEPARTMENT

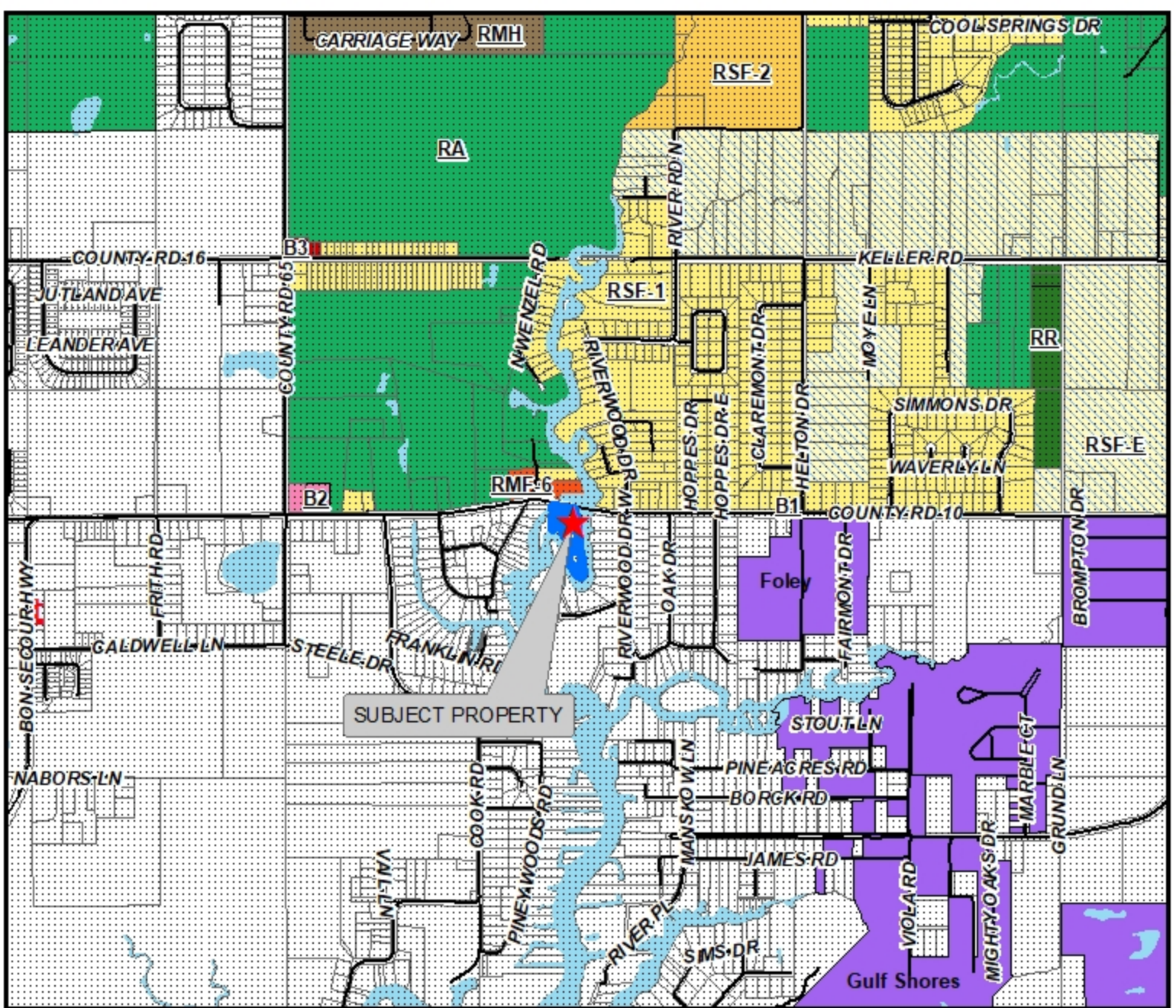



**WEGMAN GULF COAST HOLDINGS, LLC dba
WEGMAN'S GALLEY LOUISIANA KITCHEN
18546 COUNTY RD 10, FOLEY, AL 36507
ABC LICENSE**

-  Place of Worship
-  School Locations
-  Parcels
-  911 STREETS
-  2-Mile Buffer
-  Water










The information contained in this representation of digital data distributed by the Baldwin County Commission's Planning and Zoning Department is derived from a variety of public and private sources and is considered to be dependable. However, the accuracy, completeness, and currency thereof are not guaranteed. The Baldwin County Commission makes no warranties, expressed or implied, as to the accuracy, completeness, currency, reliability, or suitability of information or data contained in or generated from the County Geographic Database for any particular purpose. Additionally, the Baldwin County Commission or any agent, servant, or employee thereof assumes no liability associated with the use of this data, and assumes no responsibility to maintain it in any manner or form. For more information concerning this map call 251.580.1855.

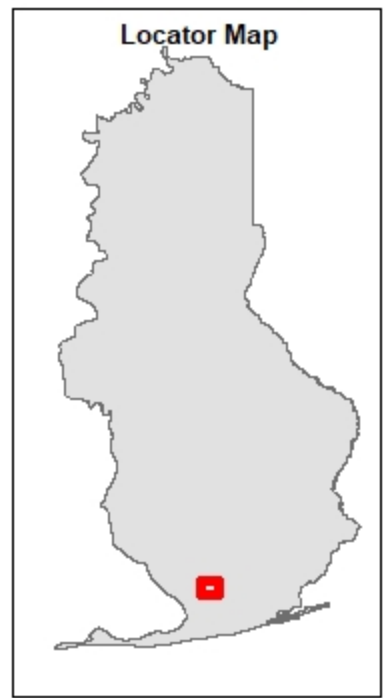



 **BALDWIN COUNTY COMMISSION**
PLANNING AND ZONING DEPARTMENT



WEGMAN GULF COAST HOLDINGS, LLC dba
WEGMAN'S GALLEY LOUISIANA KITCHEN
18546 COUNTY RD 10, FOLEY, AL 36507
ABC LICENSE

-  Place of Worship
-  School Locations
-  Unincorporated Baldwin County
-  911 STREETS
-  Water
-  City Limits
-  Parcels



The information contained in this representation of digital data distributed by the Baldwin County Commission's Planning and Zoning Department is derived from a variety of public and private sources and is considered to be dependable. However, the accuracy, completeness, and currency thereof are not guaranteed. The Baldwin County Commission makes no warranties, expressed or implied, as to the accuracy, completeness, currency, reliability, or suitability of information or data contained in or generated from the County Geographic Database for any particular purpose. Additionally, the Baldwin County Commission or any agent, servant, or employee thereof assumes no liability associated with the use of this data, and assumes no responsibility to maintain it in any matter or form. For more information concerning this map call 251.580.1655.

Apr 20, 2023 at 3:26:41 PM
171° S



ONE WAY
SOUTH

1

OPEN FAMILY
RESTAURANT
11 AM - 10 PM

PLEASE RECYCLE
EXCESS APPLIES FOR
RECYCLING

ONE WAY
SOUTH

