

SUBJECT PROPERTY

STATE HWY 180

ROBLEY LN

H ST

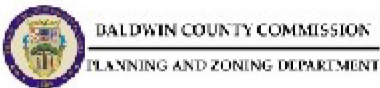
ZEANAH RD

GULFWAY ST



BEACH CLUB TRAIL

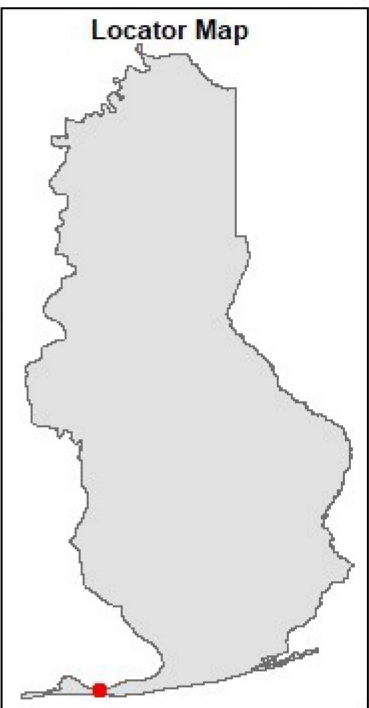

CABANA BEACH RD

KINGSTON LN

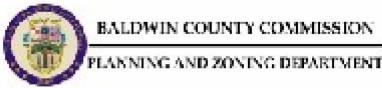
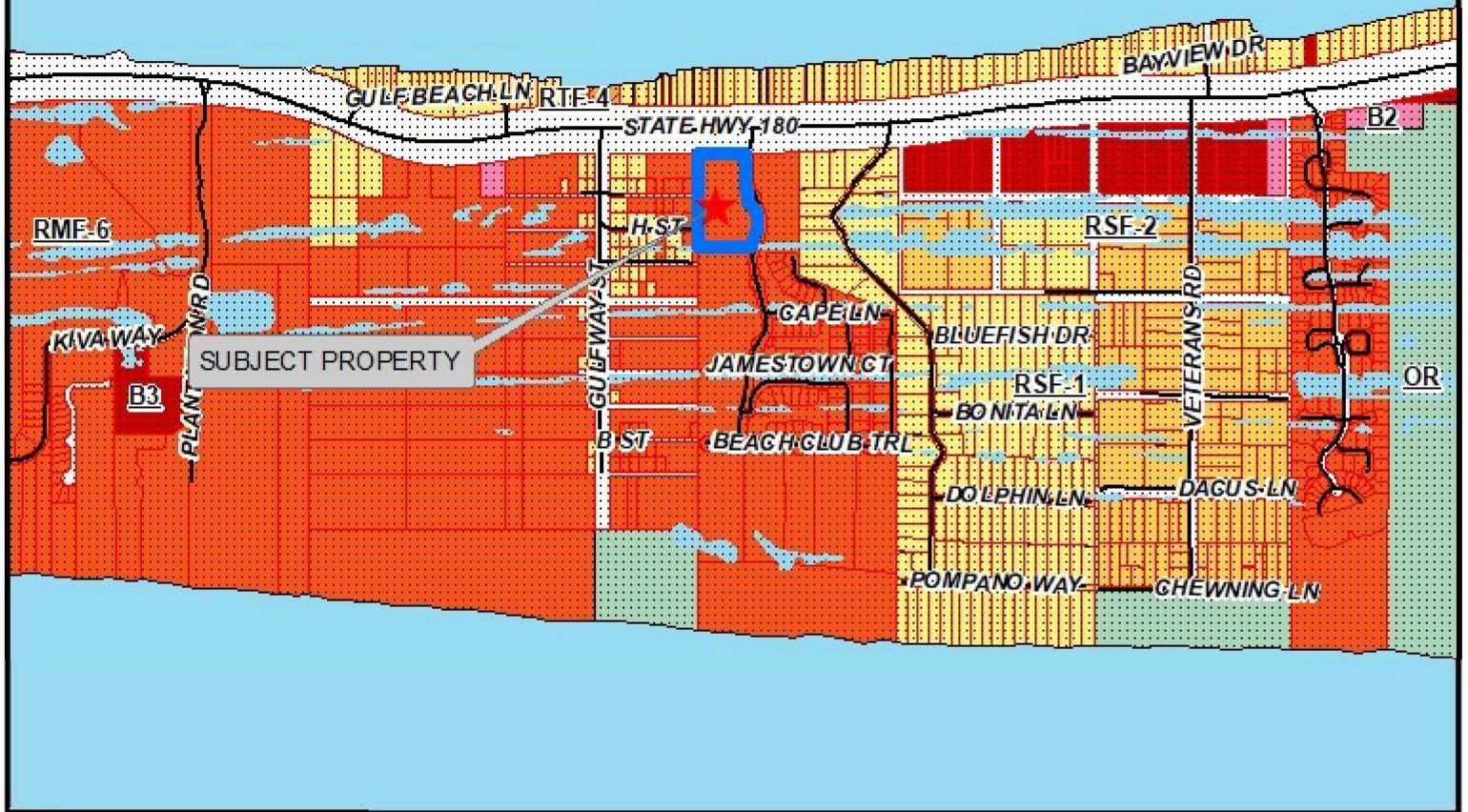


FORT MORGAN OYSTER FESTIVAL INC.
 dba FORT MORGAN OYSTER FEST
 925 BEACH CLUB TRAIL GULF SHORES,
 ALABAMA 36542
 ABC LICENSE

-  Place of Worship
-  School Locations
-  911 STREETS
-  Parcels

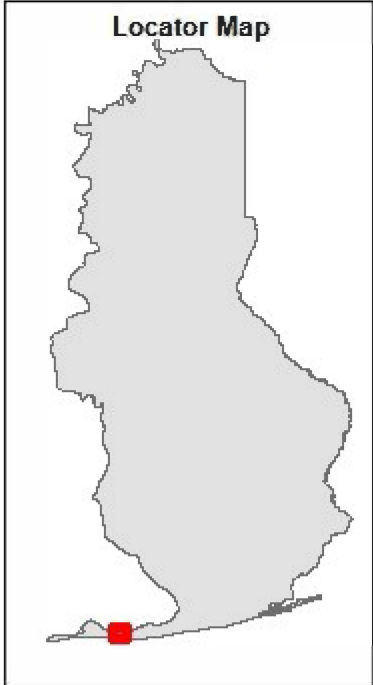



The information contained in this representation of digital data distributed by the Baldwin County Commission's Planning and Zoning Department is derived from a variety of public and private sources and is considered to be dependable. However, the accuracy, completeness, and currency thereof are not guaranteed. The Baldwin County Commission makes no warranties, expressed or implied, as to the accuracy, completeness, currency, reliability, or suitability of information or data contained in or generated from the County Geographic Database for any particular purpose. Additionally, the Baldwin County Commission or any agent, servant, or employee thereof assumes no liability associated with the use of this data, and assumes no responsibility to maintain it in any matter or form. For more information concerning this map call 251.530.3655.

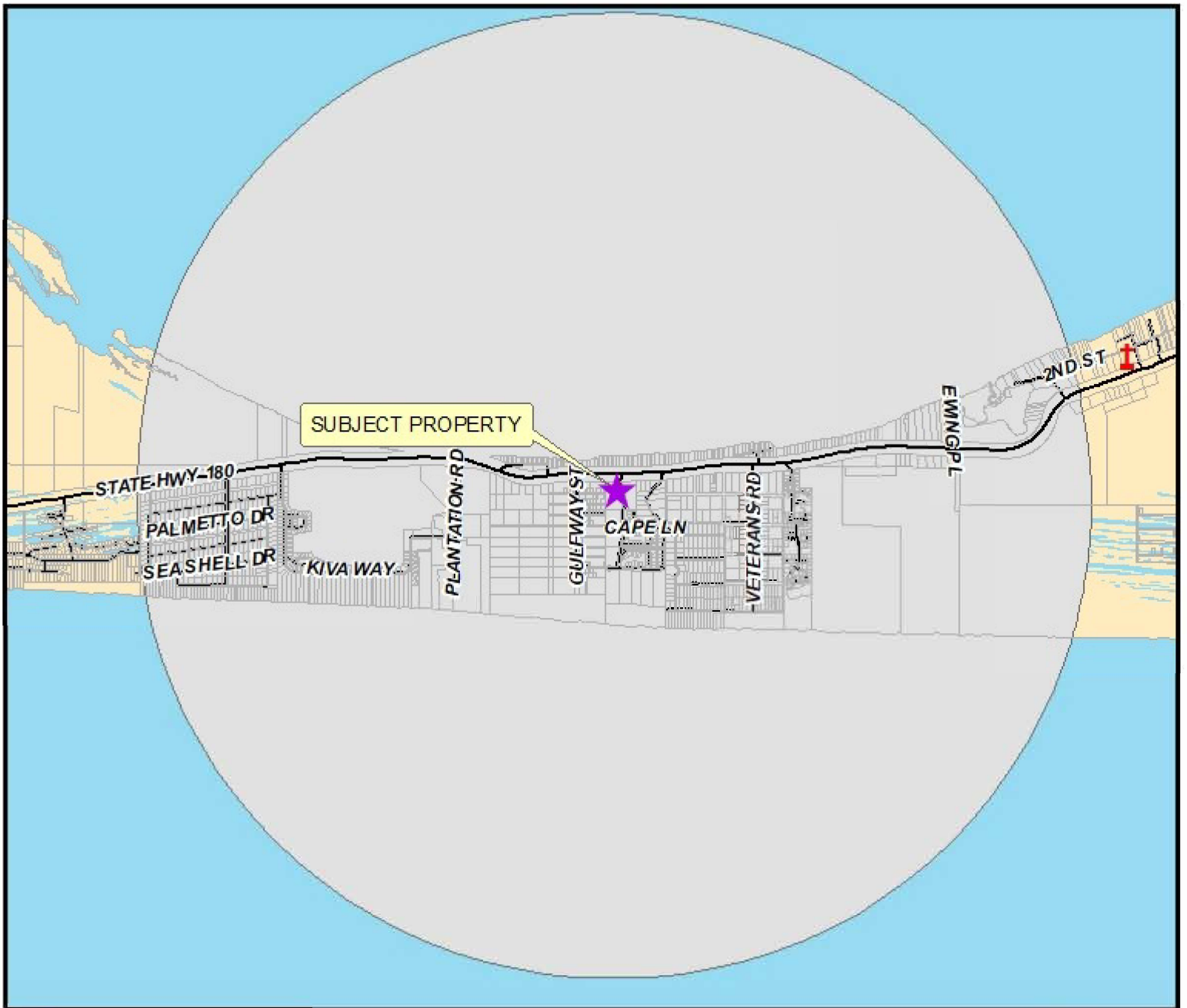


FORT MORGAN OYSTER FESTIVAL INC
 dba FORT MORGAN OYSTER FEST
 925 BEACH CLUB TRAIL GULF SHORES,
 ALABAMA 36542
 ABC LICENSE

- Place of Worship
- School Locations
- Unincorporated Baldwin County
- 911 STREETS
- Water
- City Limits
- Parcels



The information contained in this representation of digital data distributed by the Baldwin County Commission's Planning and Zoning Department is derived from a variety of public and private sources and is considered to be dependable. However, the accuracy, completeness, and currency thereof are not guaranteed. The Baldwin County Commission makes no warranties, expressed or implied, as to the accuracy, completeness, currency, reliability, or suitability of information or data contained in or generated from the County Geographic Database for any particular purpose. Additionally, the Baldwin County Commission or any agent, servant, or employee thereof assumes no liability associated with the use of this data, and assumes no responsibility to maintain it in any matter or form. For more information concerning this map call 251.590.7855.



BALDWIN COUNTY COMMISSION
PLANNING AND ZONING DEPARTMENT

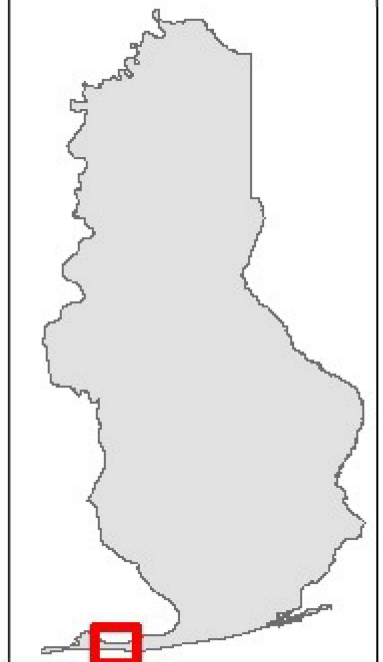


- Place of Worship
- School Locations
- Parcels
- 911 STREETS
- 2-Mile Buffer
- Water

FORT MORGAN OYSTER FESTIVAL INC
dba FORT MORGAN OYSTER FEST
925 BEACH CLUB TRAIL GULF SHORES,
ALABAMA 36542
ABC LICENSE



Locator Map



The information contained in this representation of digital data distributed by the Baldwin County Commission's Planning and Zoning Department is derived from a variety of public and private sources and is considered to be dependable. However, the accuracy, completeness, currency, reliability, or suitability of information or data contained in or generated from the County Geographic Database for any particular purpose. Additionally, the Baldwin County Commission or any agent, servant, or employee thereof assume no liability associated with the use of this data, and assume no responsibility to maintain it in any matter or form. For more information concerning this map call 251.330.1885.



**ALCOHOL BEVERAGE
LICENSE APPLIED FOR
Case Number**
LV-25001
*For Information Contact
Baldwin County Commission
Administration Department
(251) 937-0264*

Jan 16, 2025 2:32:45 PM
30°14'12.01888"N 87°52'36.31235"W
266° W
Baldwin County Code Enforcement