





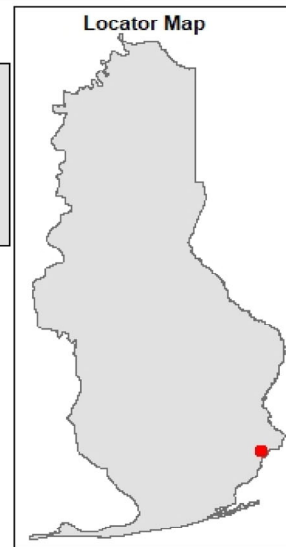



 **BALDWIN COUNTY COMMISSION**
PLANNING AND ZONING DEPARTMENT

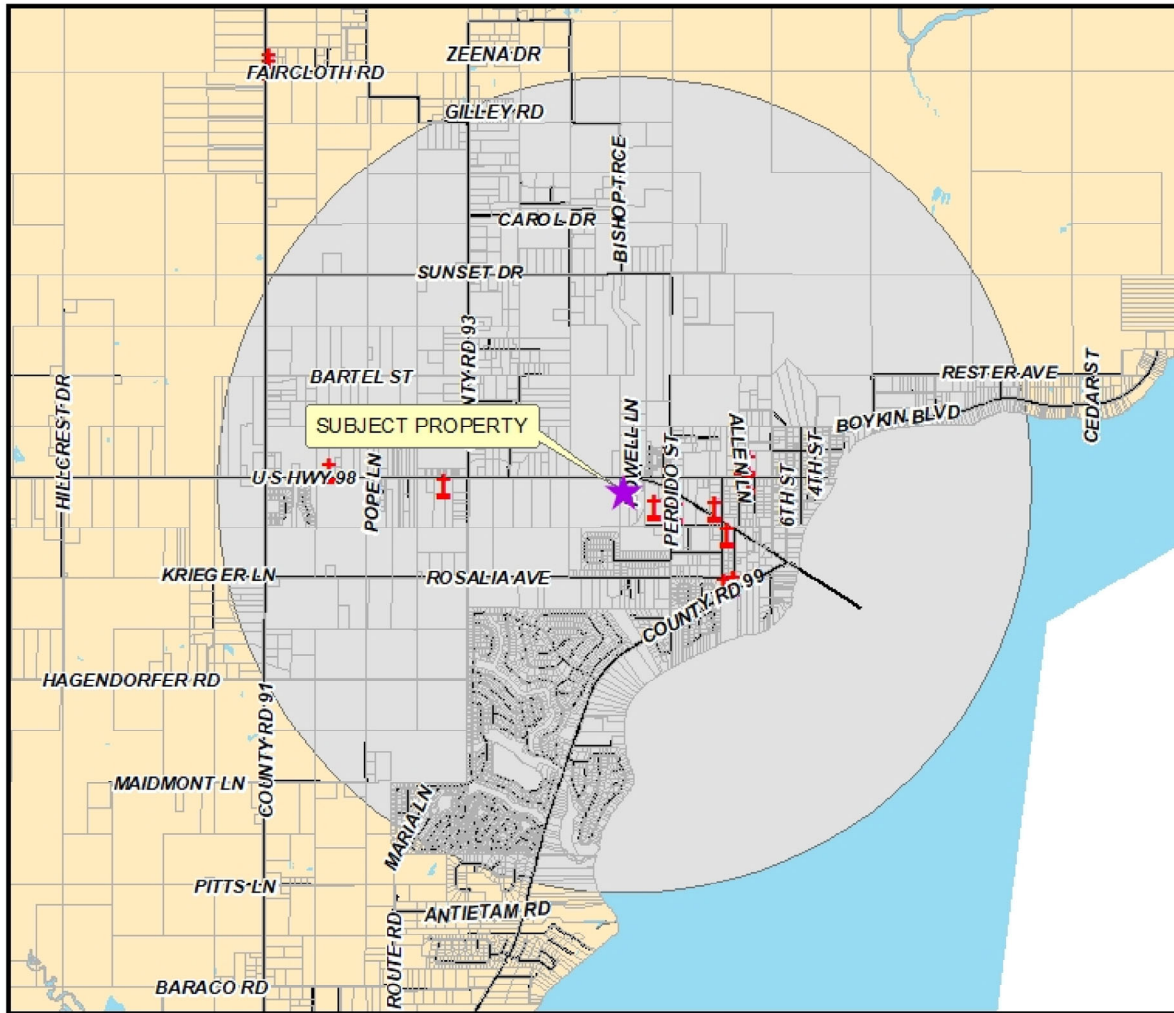


**SWAMI KRUPA MANAGEMENT, INC dba
LILLIAN CHEVRON
33780 US HWY 98 LILLIAN, ALABAMA 36549
ABC LICENSE**

-  Place of Worship
-  School Locations
-  911 STREETS
-  Parcels









The information contained in this representation of digital data distributed by the Baldwin County Commission's Planning and Zoning Department is derived from a variety of public and private sources and is considered to be dependable. However, the accuracy, completeness, and currency thereof are not guaranteed. The Baldwin County Commission makes no warranties, expressed or implied, as to the accuracy, completeness, currency, reliability, or suitability of information or data contained in or generated from the County Geographic Database for any particular purpose. Additionally, the Baldwin County Commission or any agent, servant, or employee thereof assumes no liability associated with the use of this data, and assumes no responsibility to maintain it in any matter or form. For more information concerning this map call 251-580-3655.

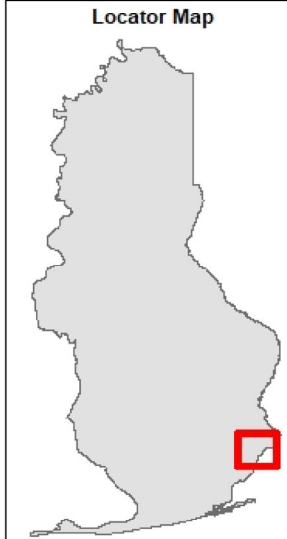



BALDWIN COUNTY COMMISSION
PLANNING AND ZONING DEPARTMENT

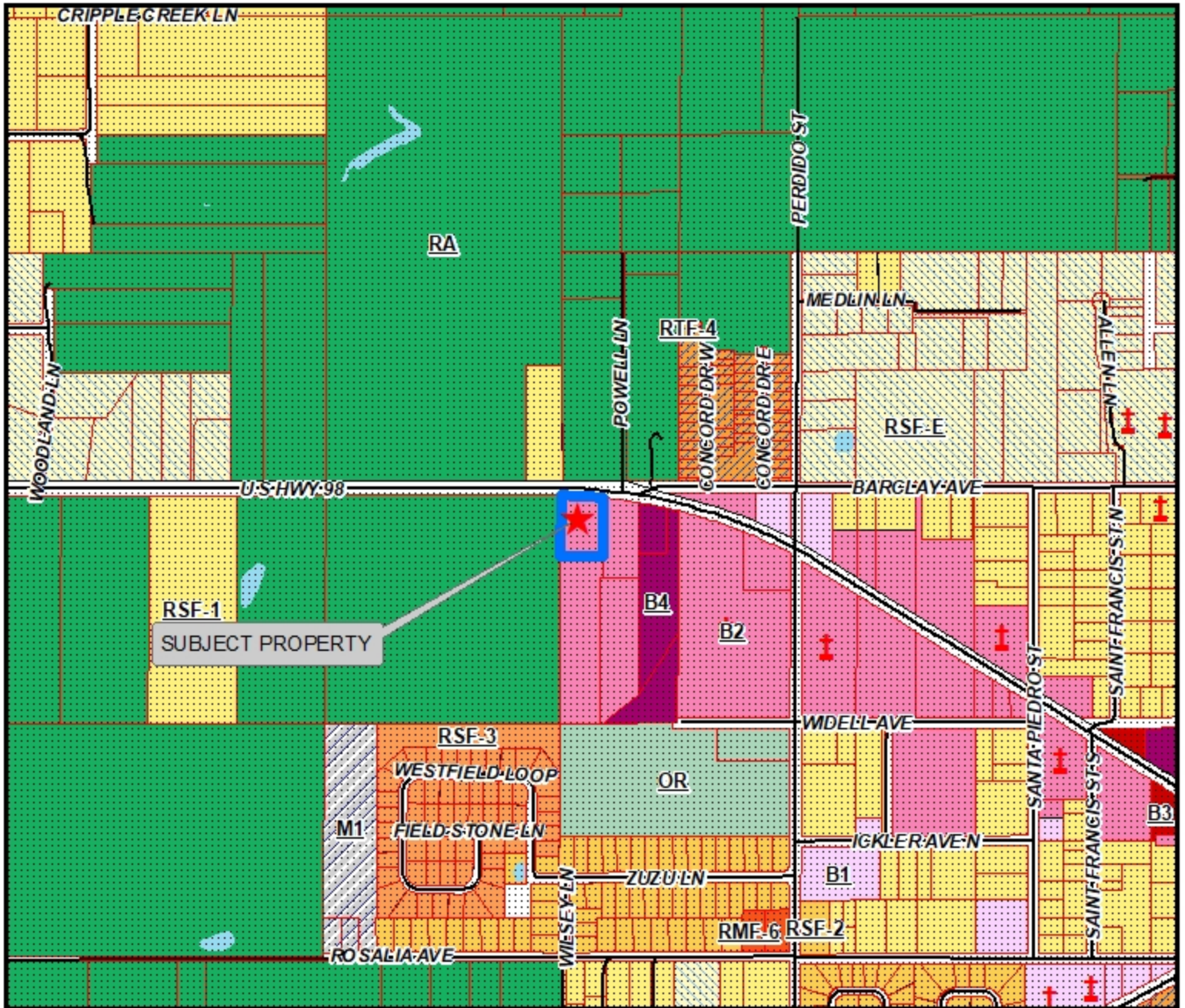


-  Place of Worship
-  School Locations
-  Export_Output_2
-  Parcels
-  911 STREETS
-  2-Mile Buffer
-  Water

**SWAMI KRUPA MANAGEMENT, INC dba
LILLIAN CHEVRON
33780 US HWY 98 LILLIAN, ALABAMA 36549
ABC LICENSE**



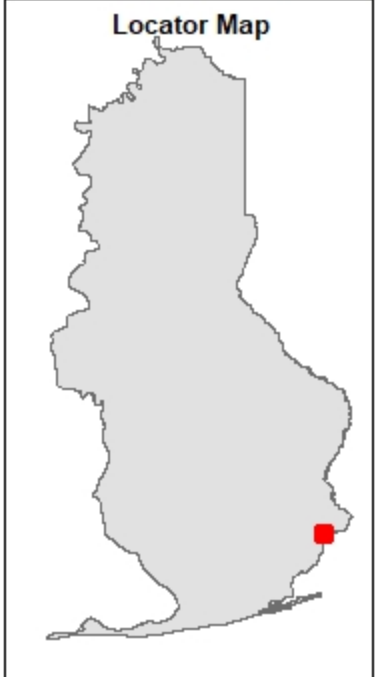
The information contained in this representation of digital data distributed by the Baldwin County Commission's Planning and Zoning Department is derived from a variety of public and private sources and is considered to be dependable. However, the accuracy, completeness, currency, reliability, or suitability thereof are not guaranteed. The Baldwin County Commission makes no warranties, expressed or implied, as to the accuracy, completeness, currency, reliability, or suitability of information or data contained in or generated from the County Geographic Database for any particular purpose. Additionally, the Baldwin County Commission or any agent, servant, or employee thereof assumes no liability associated with the use of this data, and assumes no responsibility to maintain it in any media or form. For more information concerning this map call 251-365-1925.











 **BALDWIN COUNTY COMMISSION**
PLANNING AND ZONING DEPARTMENT



**SWAMI KRUPA MANAGEMENT, INC dba
LILLIAN CHEVRON
33780 US HWY 98 LILLIAN, ALABAMA 36549
ABC LICENSE**



-  Place of Worship
-  School Locations
-  Unincorporated Baldwin County
-  911 STREETS
-  Water
-  City Limits
-  Parcels



The information contained in this representation of digital data distributed by the Baldwin County Commission's Planning and Zoning Department is derived from a variety of public and private sources and is considered to be dependable. However, the accuracy, completeness, and currency thereof are not guaranteed. The Baldwin County Commission makes no warranties, expressed or implied, as to the accuracy, completeness, currency, reliability, or suitability of information or data contained in or generated from the County Geographic Database for any particular purpose. Additionally, the Baldwin County Commission or any agent, servant, or employee thereof assumes no liability associated with the use of this data, and assumes no responsibility to maintain it in any matter or form. For more information concerning this map call 251.580.7655.

Nov 17, 2022 at 1:00:43 PM

