

THIS INSTRUMENT PREPARED BY THE
BALDWIN COUNTY HIGHWAY DEPARTMENT
ROBERTSDALE, ALABAMA 36567

STATE OF ALABAMA)

COUNTY OF BALDWIN)

Project No. 0210919 *GP*
Bremar Road
G, D, B & Pave Bremar Road
from CR 26 to Feely Road
05-53-08-33-0-000-007.001
Tract No. 1

**FEE SIMPLE
WARRANTY DEED**

KNOW ALL MEN BY THESE PRESENTS, that for and in consideration of the sum of Ten dollars (\$10.00), cash in hand paid to the undersigned by Baldwin County, Alabama, the receipt of which is hereby acknowledged, I (we), the undersigned Grantor(s), John T. Ward and Darlene T. Ward, husband and wife, have this day bargained and sold, and by these presents do hereby GRANT, BARGAIN, SELL and CONVEY unto Baldwin County, Alabama, the following described property:

A part of the Southeast Quarter of the Northeast Quarter of Section 33, Township 7 South, Range 5 East, identified as Tract Number 1 on Bremar Road, Project No. 0210919 in Baldwin County, Alabama and being more fully described as follows:

Parcel 1 of 1:

Commencing at a 1" iron shaft found at the southeast corner of the Southeast Quarter of the Northeast Quarter of Section 33, Township 7 South, Range 5 East, in Baldwin County, Alabama;


Thence run northerly along the east line of said Section a distance of 682 feet, more or less, to a point;

Thence run westerly leaving said Section line a distance of 20 feet, more or less, to the grantor's southeast property corner and being the Point of Beginning of the property herein to be conveyed;

Thence run westerly along grantor's south property line a distance of 10 feet, more or less, to a point on the acquired R/W line;

GRANTEE'S ADDRESS:

BALDWIN COUNTY HIGHWAY DEPARTMENT
P.O. BOX 220
SILVERHILL, ALABAMA 36576



Thence run northerly along the acquired R/W line a distance of 674 feet, more or less, to a point on the grantor's north property line;

Thence run easterly along the grantor's north property line a distance of 10 feet, more or less, to the grantor's northeast property corner;

Thence run southerly along the grantor's east property line a distance of 674 feet, more or less, to the Point of Beginning of the property herein conveyed and containing 0.154 acres, more or less.

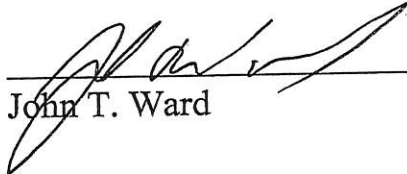
And as shown on the right of way map of record in the Baldwin County Highway Department, a copy of which is also deposited in the office of the Judge of Probate as an aid to persons and entities interested therein and as shown on the Property Sketch attached hereto and made a part hereof.

TO HAVE AND TO HOLD, unto Baldwin County, Alabama, its successors and assigns in fee simple forever.

AND FOR THE CONSIDERATION AFORESAID, I (we) do for myself (ourselves), for my (our) heirs, executors administrators, successors, and assigns covenant to and with Baldwin County, Alabama, that I (we) am (are) lawfully seized and possessed in fee simple of said tract or parcel of land hereinabove described; that I (we) have a good and lawful right to sell and convey the same as aforesaid; that the same is free of all encumbrances, liens, and claims, except the lien for advalorem taxes which attached on October 1, last past, and which is to be paid by the grantor; and that I (we) will forever warrant and defend the title thereto against the lawful claims of all persons whomsoever.

THE GRANTOR(S) HEREIN FURTHER COVENANT(S) AND AGREE(S), that the purchase price above-stated is in full compensation to him-her (them) for this conveyance.

IN WITNESS WHEREOF, I (we) have hereunto set my (our) hand(s) and seal this the 25th day of September, 2019.


John T. Ward


Darlene T. Ward

GRANTEE'S ADDRESS:

BALDWIN COUNTY HIGHWAY DEPARTMENT
P.O. BOX 220
SILVERHILL, ALABAMA 36576

ACKNOWLEDGMENT

STATE OF ALABAMA)


COUNTY OF BALDWIN)

I, Brenda Gayle Pierce, a Notary Public, in and for said County in said State, hereby certify that John T. Ward and Darlene T. Ward, whose name(s) is, signed to the foregoing conveyance and who is known to me, acknowledged before me on this day that, being informed of the contents of this conveyance, he executed the same voluntarily on the day the same bears date.

Given under my hand and official seal this 25th day of September, 2019.

Brenda Gayle Pierce
NOTARY PUBLIC

My Commission Expires: September 13, 2023



GRANTEE'S ADDRESS:

BALDWIN COUNTY HIGHWAY DEPARTMENT
P.O. BOX 220
SILVERHILL, ALABAMA 36576

WAIVER OF RIGHTS TO APPRAISAL AND JUST COMPENSATION
AND RIGHT-OF-ENTRY

BREMAN ROAD
FROM CR 26 TO FEELY ROAD
PROJECT NO. 0210919
BALDWIN COUNTY, ALABAMA
TRACT 1

I (We) the undersigned property owner(s) do hereby acknowledge that I (we) have been made aware of my (our) rights to an appraisal and just compensation and in further consideration of the benefits accrued to my (our) property from the above-referenced project, I (we) do hereby waive my (our) rights to said appraisal and just compensation and grant right-of-entry for the construction of same.

IN WITNESS WHEREOF, we have hereunto set our hands and seals on this the 25th
day of September, 2019.

Gayle Pierce
Witness

John T. Ward
JOHN T. WARD

Darlene T. Ward
DARLENE T. WARD

ACKNOWLEDGMENT

STATE OF ALABAMA)

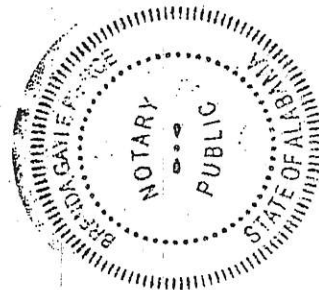
COUNTY OF BALDWIN)

I, Brenda Gayle Pierce, a Notary Public, in and for said County in said State, Hereby certify that John T. Ward and Darlene T. Ward, whose name (s) are, signed to the foregoing conveyance, and who are known to me, acknowledged before me on this day that, being informed of the contents of this conveyance, have executed the same voluntarily on the day the same bears date.

Given under my hand and official seal this 25th day of September 2019.

Brenda Gayle Pierce
NOTARY PUBLIC

My Commission Expires: September 13, 2023
My Commission Expires



ACKNOWLEDGMENT FOR CORPORATION

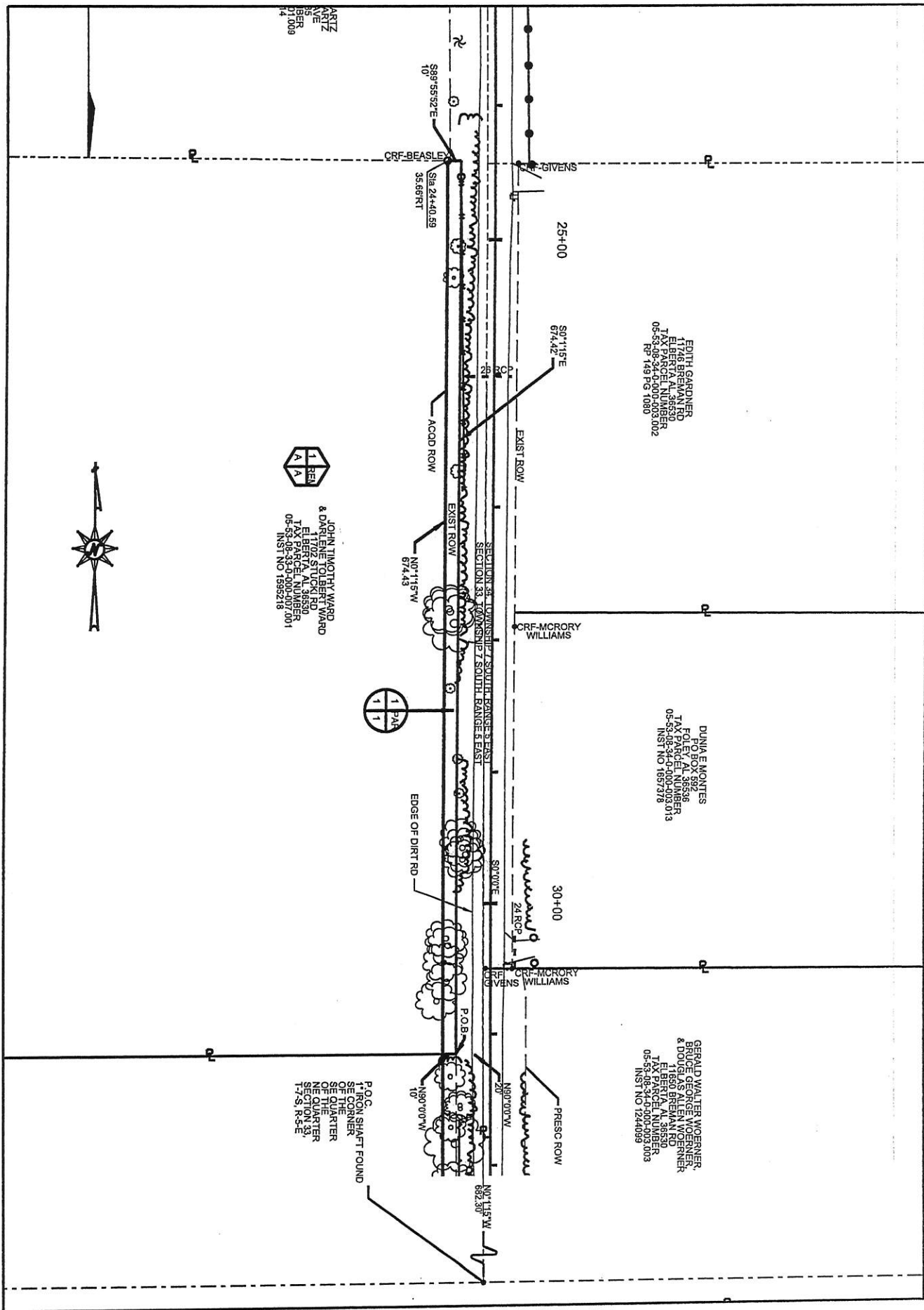
STATE OF ALABAMA)

COUNTY OF BALDWIN)

I, _____, a _____ in and for said County, in said State, hereby certify that _____ whose name as _____ of the _____ Company, a corporation, is signed to the foregoing conveyance, and who is known to me acknowledged before me on this day that, being informed of the contents of this conveyance, he, as such officer and with full authority, executed the same voluntarily for and as the act of said corporation.

Given under my hand this _____ day of _____, A.D. 20_____.

Official Title _____



THIS IS NOT A
BOUNDARY SURVEY

COUNTY OF BALDWIN

TRACT NO.	1	PROJECT NO.	0210919
OWNER	JOHN & DARLENE WARD	COUNTY	BALDWIN
TOTAL ACREAGE	29.036	SCALE:	1"=100'
R.O.W. REQUIRED	0.154	DATE;	08-20-2019
PRESCRIPTIVE R.O.W.	N/A	REVISED:	N/A
T.C.E. REQUIRED	N/A	SHEET :	1 OF 1
REMAINDER	28.882		