

MAYOR
Charles H. Murphy
COUNCIL MEMBERS:
Joe M. Kitchens
Paul Hollingsworth
Russell Johnson
Sue Cooper
Ruthie Campbell
CHIEF FINANCIAL OFFICER
Ann Simpson
CITY CLERK
Shannon J. Burkett

CITY OF ROBERTSDALE




*The Hub
of Baldwin County*

City Hall	947-8900
City Clerk	947-8920
Court Clerk	947-8910
Public Works	947-8950
Police Dept.	947-2222
Fax	947-2619
TDD #	947-2122

P.O. Box 429
Robertsdale, AL 36567

January 26, 2021



4Bcc
WD
RC
RC

To Whom It May Concern:

I have been instructed to provide you with a copy of any annexation ordinances adopted by the City Council of the City of Robertsdale.

Ordinance Number 015-2020 was adopted November 2, 2020.

Should you have any questions, please contact me at shannonburkett@robertsdale.org or (251)947-8920.

Respectfully,

Shannon J. Burkett, CMC/CMRO
City Clerk

ORDINANCE NO. 015-2020

BE IT ORDAINED BY THE CITY COUNCIL OF THE CITY OF ROBERTSDALE, ALABAMA,
AS FOLLOWS:

WHEREAS, the City Council of the City of Robertsdale, Alabama has received a petition of annexation from James E. Ponder, for the property located at the southeast corner of Rawls Road and Devine Road, as a R-1 zone, and

WHEREAS, the Planning Commission of the City of Robertsdale has reviewed the proposed annexation of said petition and has recommended the Council proceed with the annexation, and

WHEREAS, the property being considered for annexations is contiguous with the current city limits, and

WHEREAS, the following is a legal description of the property:


The Northwest Quarter of the Northwest Quarter, Section 25, Township 5 South, Range 3 East, Baldwin County, Alabama. Containing 38 acres more or less

BE IT FURTHER ORDAINED THAT THE OFFICIAL ZONING MAP, AS AMENDED, BE FURTHER AMENDED TO REFLECT THIS CHANGE.

Adopted and approved by the City Council of the City of Robertsdale, Alabama, on this 2nd day of November, 2020.

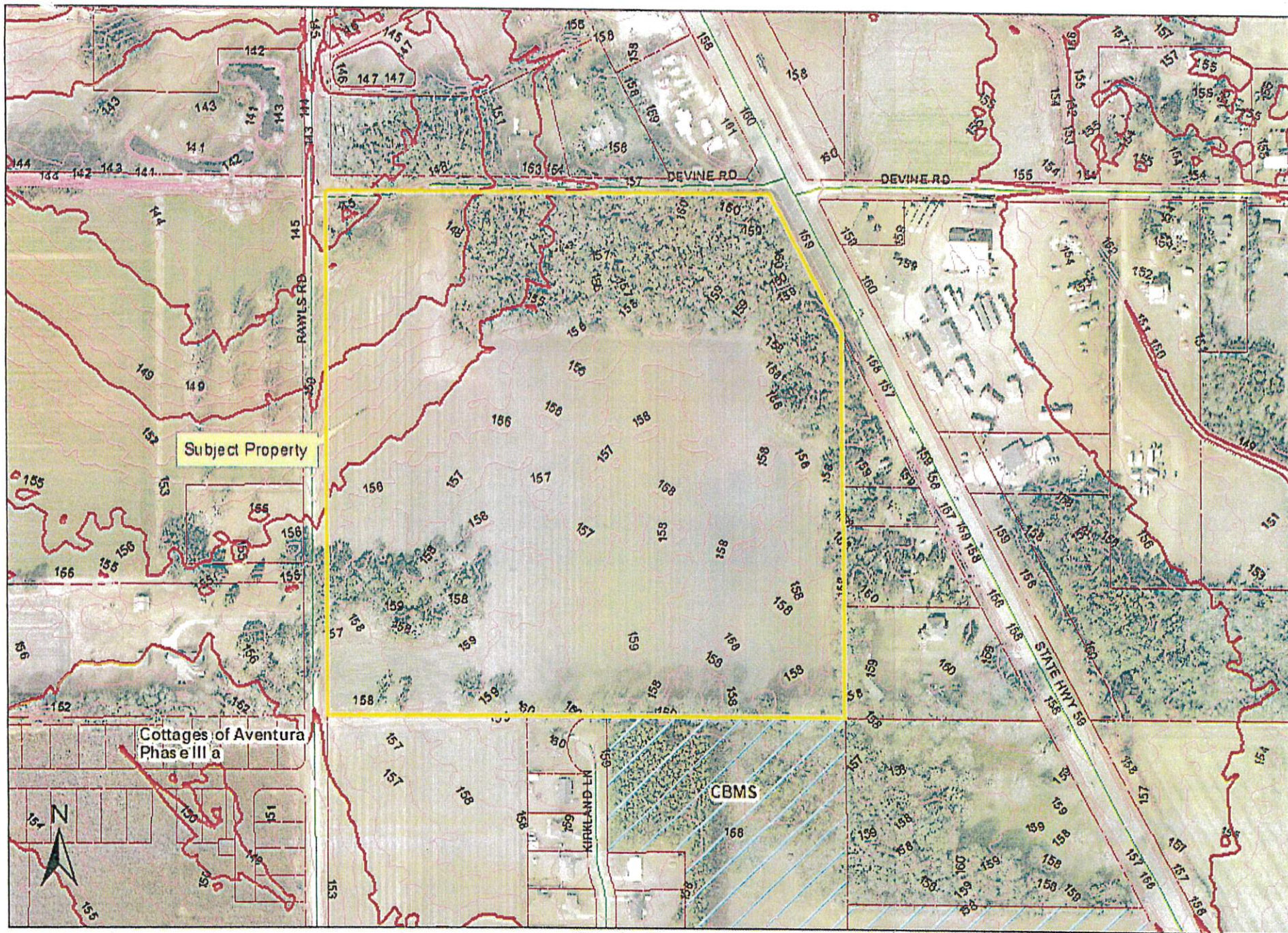

MAYOR

ATTEST:


CITY CLERK

CERTIFICATION:

I, Shannon Burkett, as City Clerk of the City of Robertsdale, Alabama, hereby certify that the above and foregoing copy of 1 (one) Ordinance Number 015-2020 is a true and correct copy of such Ordinance that was duly adopted by the City Council of the City of Robertsdale on the 2nd day of November, 2020, as same appears in the official records of said City.



1 inch = 300 feet

Ponder Property
Sketch Review