







BALDWIN COUNTY COMMISSION
PLANNING AND ZONING DEPARTMENT

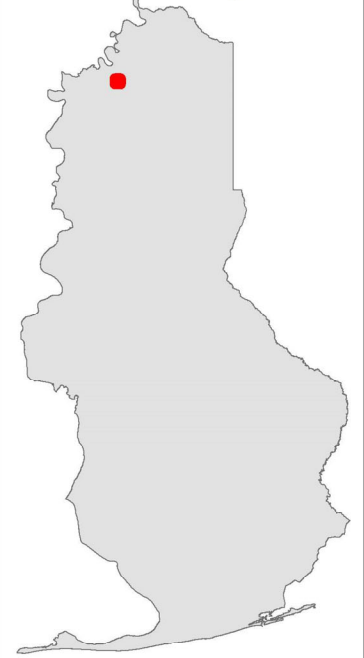


-  Place of Worship
-  School Locations
-  911 STREETS
-  Parcels

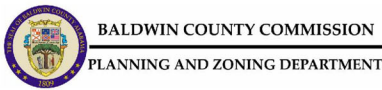
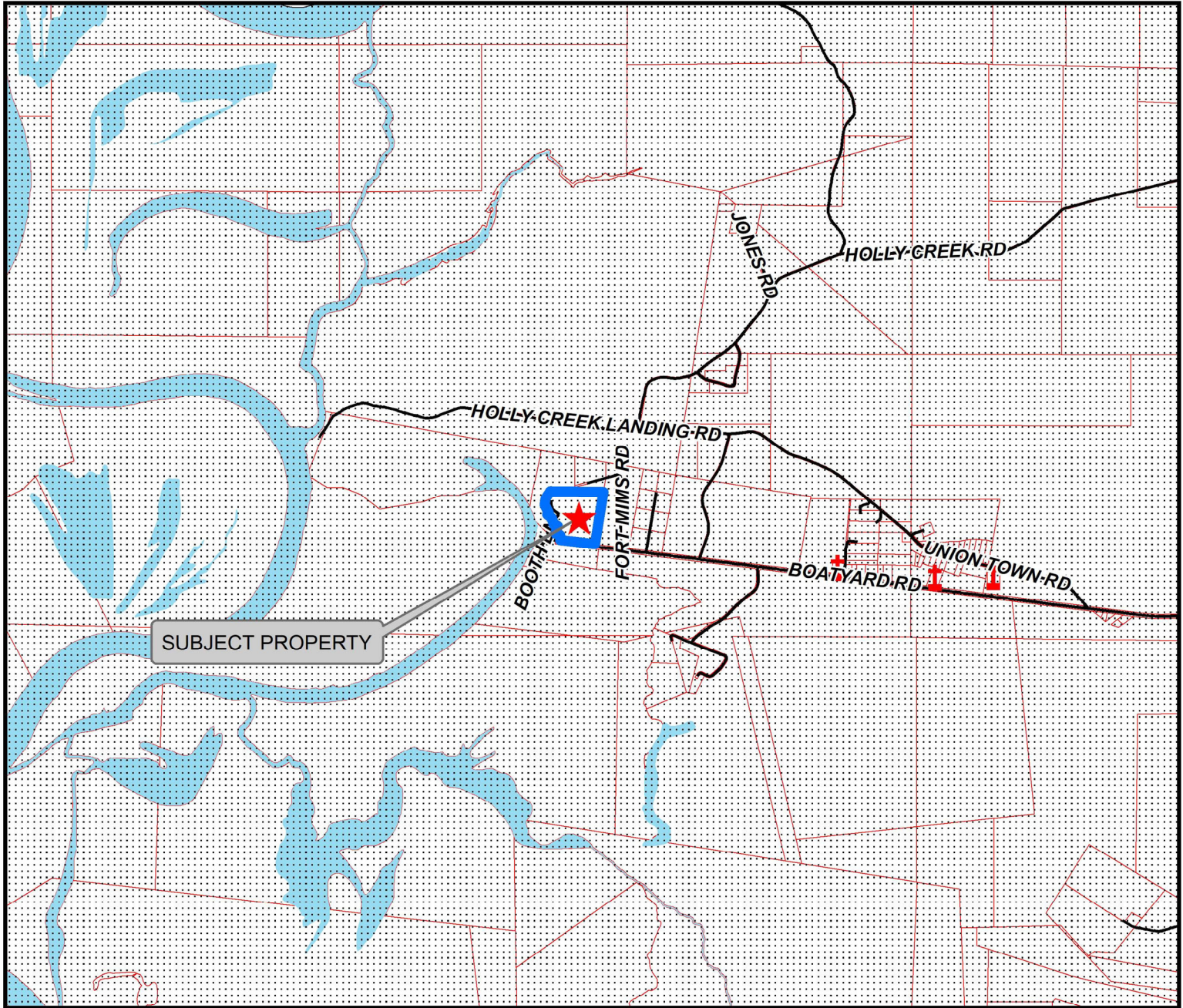
0 300 600 1,200
Feet

LV-21005 BOATYARD BAIT AND TACKLE
10775 BOATYARD ROAD, STOCKTON, AL
36579
ABC LICENSE


Locator Map



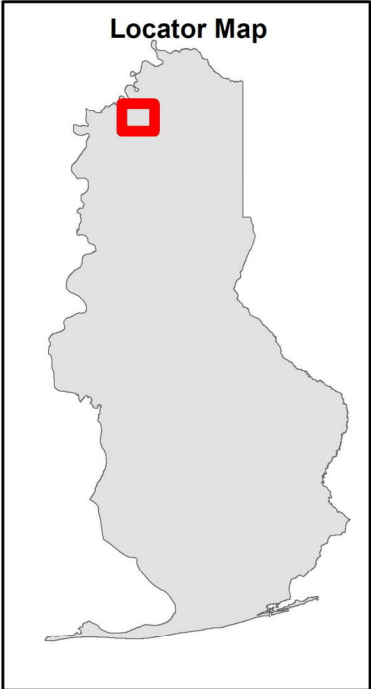
The information contained in this representation of digital data distributed by the Baldwin County Commission's Planning and Zoning Department is derived from a variety of public and private sources and is considered to be dependable. However, the accuracy, completeness, and currency thereof are not guaranteed. The Baldwin County Commission makes no warranties, expressed or implied, as to the accuracy, completeness, currency, reliability, or suitability of information or data contained in or generated from the County Geographic Database for any particular purpose. Additionally, the Baldwin County Commission or any agent, servant, or employee thereof assume no liability associated with the use of this data, and assume no responsibility to maintain it in any matter or form. For more information concerning this map call 251.580.1655.



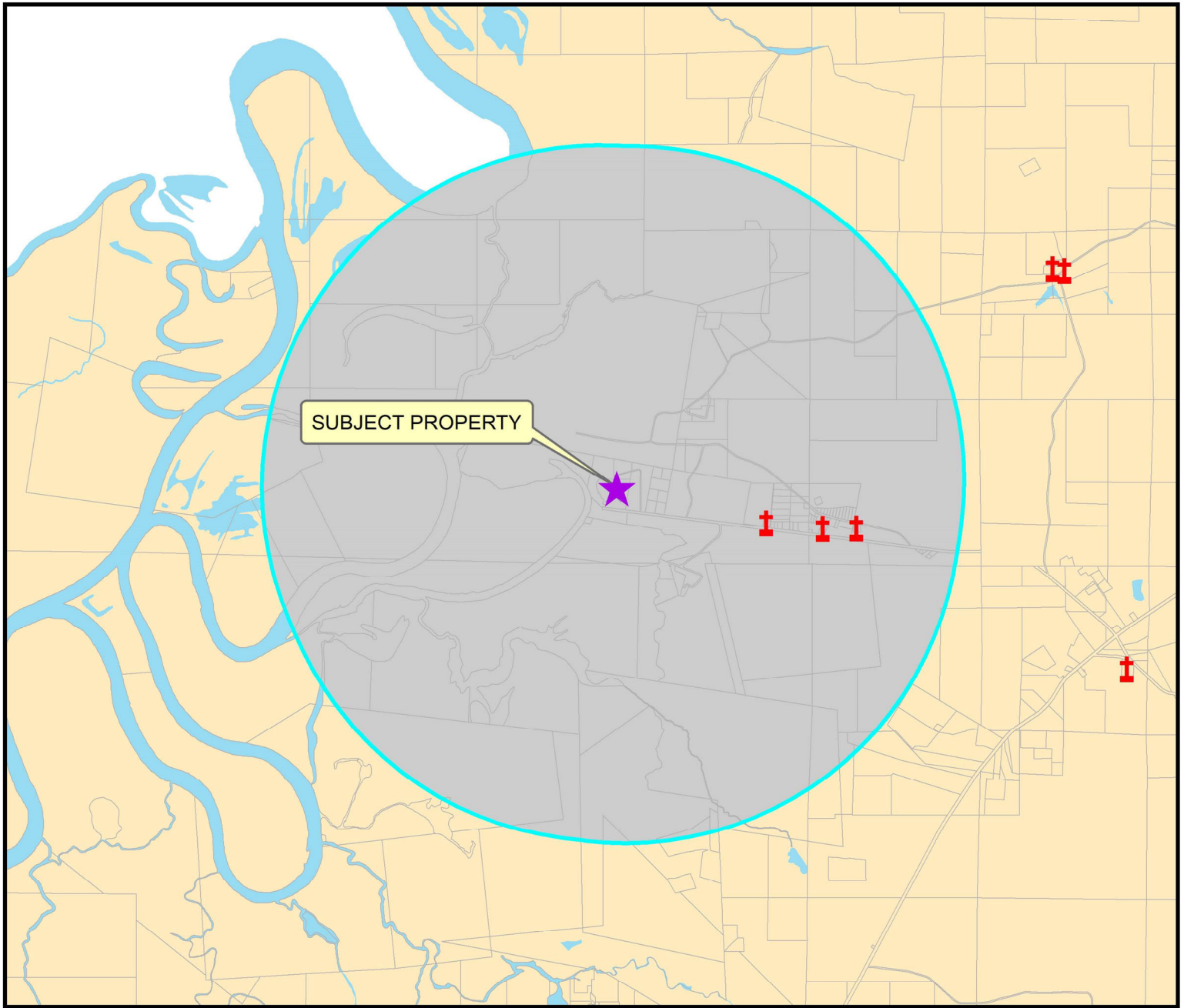
LV-21005 BOATYARD BAIT AND TACKLE
10775 BOATYARD ROAD, STOCKTON, AL
36579
ABC LICENSE



Place of Worship	Rural Agricultural District (RA)	Residential Manufactured Housing Park District (RMH)
School Locations	Conservation Resource District (CR)	Marine Recreation District (MR)
Unincorporated Baldwin County	Residential Single Family Estate District (RSF-E)	Outdoor Recreation District (OR)
911 STREETS	Residential Single Family District (RSF-1)	Tourist Resort District (TR)
Water	Residential Single Family District (RSF-2)	Professional Business District (B-1)
City Limits	Residential Single Family District (RSF-3)	Neighborhood Business District (B-2)
Parcels	Residential Single Family District (RSF-4)	General Business District (B-3)
Rural District (RR)	Residential Two Family District (RTF-4)	Major Commercial District (B-4)
	Residential Single Family District (RSF-6)	Light Industrial District (M-1)
	Residential Two Family District (RTF-6)	General Industrial District (M-2)
	Residential Multiple Family District (RMF-6)	



The information contained in this representation of digital data distributed by the Baldwin County Commission's Planning and Zoning Department is derived from a variety of public and private sources and is considered to be dependable. However, the accuracy, completeness, and currency thereof are not guaranteed. The Baldwin County Commission makes no warranties, expressed or implied, as to the accuracy, completeness, currency, reliability, or suitability of information or data contained in or generated from the County Geographic Database for any particular purpose. Additionally, the Baldwin County Commission or any agent, servant, or employee thereof assume no liability associated with the use of this data, and assume no responsibility to maintain it in any matter or form. For more information concerning this map call 251.580.1655.

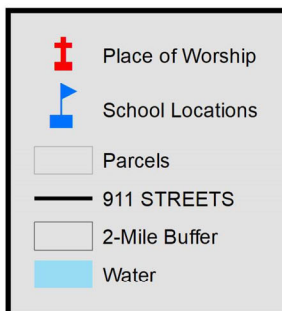


BALDWIN COUNTY COMMISSION
PLANNING AND ZONING DEPARTMENT

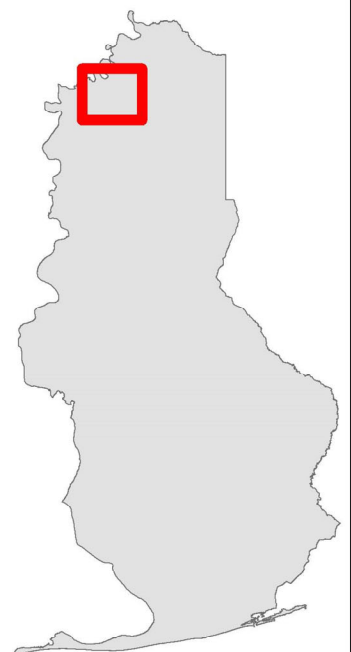


LV-21005 BOATYARD BAIT AND TACKLE
10775 BOATYARD ROAD, STOCKTON, AL
36579
ABC LICENSE

0 0.5 1 2
Miles



Locator Map



The information contained in this representation of digital data distributed by the Baldwin County Commission's Planning and Zoning Department is derived from a variety of public and private sources and is considered to be dependable. However, the accuracy, completeness, and currency thereof are not guaranteed. The Baldwin County Commission makes no warranties, expressed or implied, as to the accuracy, completeness, currency, reliability, or suitability of information or data contained in or generated from the County Geographic Database for any particular purpose. Additionally, the Baldwin County Commission or any agent, servant, or employee thereof assume no liability associated with the use of this data, and assume no responsibility to maintain it in any matter or form. For more information concerning this map call 251.580.1655.

September 14

